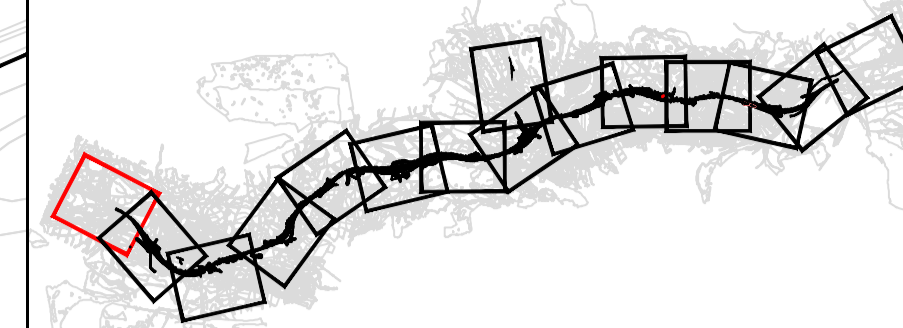


**CYNLLUN O'R LLEOLIAD:
LOCATION PLAN:**



**NODIADAU ER GWYBODAETH:
NOTES FOR INFORMATION:**

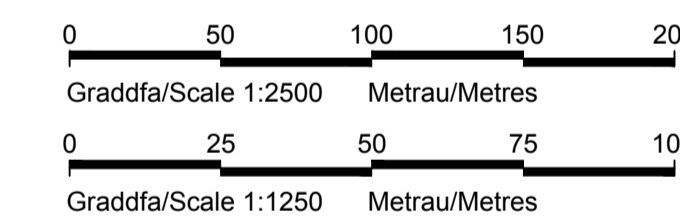
- 0038 Rhif Caeau'r Arolwg Ordnans
Ordnance Survey Field Numbers
- C0003 Rhifau caeau/tiroedd caeedig penodol i'r cynllun
Field/Enclosure numbers specific to scheme
- Ffin y Cyngor Sir
County Council Boundary
- Ffin Parc Cenedlaethol Bannau Brycheiniog
Brecon Beacons National Park Boundary
- Ffin Cyngor Tref a Chymuned
Town and Community Council Boundary
- Ffin Tir Comin
Common Land Boundary
- Ffens Ffin Briffordd
Highway Boundary Fencing
- Ffens Ffin Heblaw'r Briffordd
Non-Highway Boundary Fencing
- Hawliau Tramwy Cyhoeddus
Public Rights of Way

**LLWYBR Y GEFNFFORDD NEWYDD:
ROUTE OF NEW TRUNK ROAD:**

- Llwybr y gefnffordd newydd ar glawdd
Route of new trunk road on embankment
- Llwybr y gefnffordd newydd mewn cloddiau
Route of new trunk road in cutting

**ALLWEDD:
KEY:**

- A465 (T) Y gefnffordd bresenol
Existing trunk road
- Priffordd newydd
New highway
- Priffordd i'w gwella
Highway to be improved
- Priffordd yn cael ei chau
Highway to be stopped up
- Mynedfa breifat newydd
New private means of access
- Mynedfa breifat i'w chau i fyny
Private means of access to be stopped up
- Priffordd Dros Dro
Temporary Highway
- Cau Priffordd Dros Dro
Temporary Highway Closure



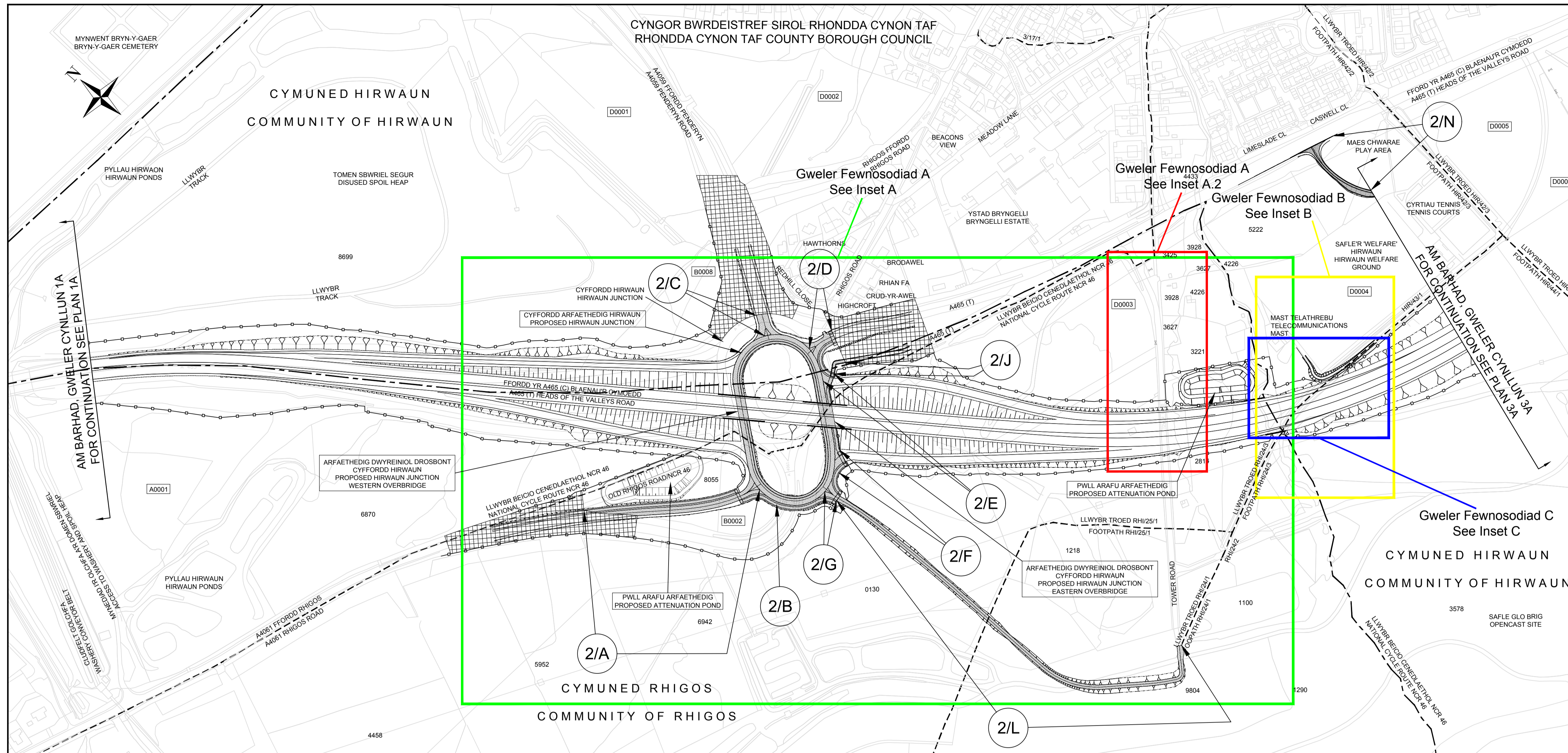
© Hawlfraint a hawliau cronfa ddata'r Goron 2020.
Rhif Trwydded yr Arolwg Ordnans 0100031673. Lliwodraeth Cymru.
© Crown Copyright and database right 2020.
Ordnance Survey 0100031673. Welsh Government.

GORCHYMYN CEFNFFORDD CASTELL-NEDD I'R FENNI (YR A465) (DEUOLI O'R FENNI I HIRWAUN A'R FFYRDD YMUNO AC YMADAEL) A CHEFNFFORDD MAN I'R DWYRAIN O ABERCYNON I FAN I'R DWYRAIN O DDOWLAIS (YR A4060) A CHEFNFFORDD CAERDYDD I LANCONWY (YR A470) (FFYRDD CYSYLLTU) (DOWLAIS TOP I HIRWAUN) (FFYRDD YMYL) 2019 (AMRYWIO) 2020

THE NEATH TO ABERGAVENNY TRUNK ROAD (A465) (ABERGAVENNY TO HIRWAUN DUALLING AND SLIP ROADS) AND EAST OF ABERCYNON TO EAST OF DOWLAIS TRUNK ROAD (A4060) AND CARDIFF TO GLAN CONWY TRUNK ROAD (A470) (CONNECTING ROADS) (DOWLAIS TOP TO HIRWAUN) (SIDE ROADS) ORDER 2019 (VARIATION) ORDER 2020

**CYNLLUN SAFLE 1A
SITE PLAN 1A**

Note:
Private Means of Access to be stopped up ref 1/1 and 1/2 is to be removed from the deposited plan.
New Private Means of Access ref. 1/1a and 1/2a is to be removed from the deposited plan.



CYNLLUN O'R LLEOLIAD:
LOCATION PLAN:

NODIADAU ER GWYBODAETH:
NOTES FOR INFORMATION:

- 0038 Rhif Caeau'r Arolwg Ordnans
Ordnance Survey Field Numbers
- C0003 Rhifau caeau/tiroedd caeedig penodol i'r cynllun
Field/Enclosure numbers specific to scheme
- Fin y Cyngror Sir
County Council Boundary
- Fin Parc Cenedlaethol Bannau Brycheiniog
Brecon Beacons National Park Boundary
- Fin Cyngror Tref a Chymuned
Town and Community Council Boundary
- Fin Tir Comin
Common Land Boundary
- Ffens Ffin Briffordd
Highway Boundary Fencing
- Ffens Ffin Heblaw'r Briffordd
Non-Highway Boundary Fencing
- Hawliau Tramwy Cyhoeddus
Public Rights of Way

LLWYBR Y GEFNFFORDD NEWYDD:
ROUTE OF NEW TRUNK ROAD:

Llwybr y gefnffordd newydd ar glawdd
Route of new trunk road on embankment

Llwybr y gefnffordd newydd mewn cloddiau
Route of new trunk road in cutting

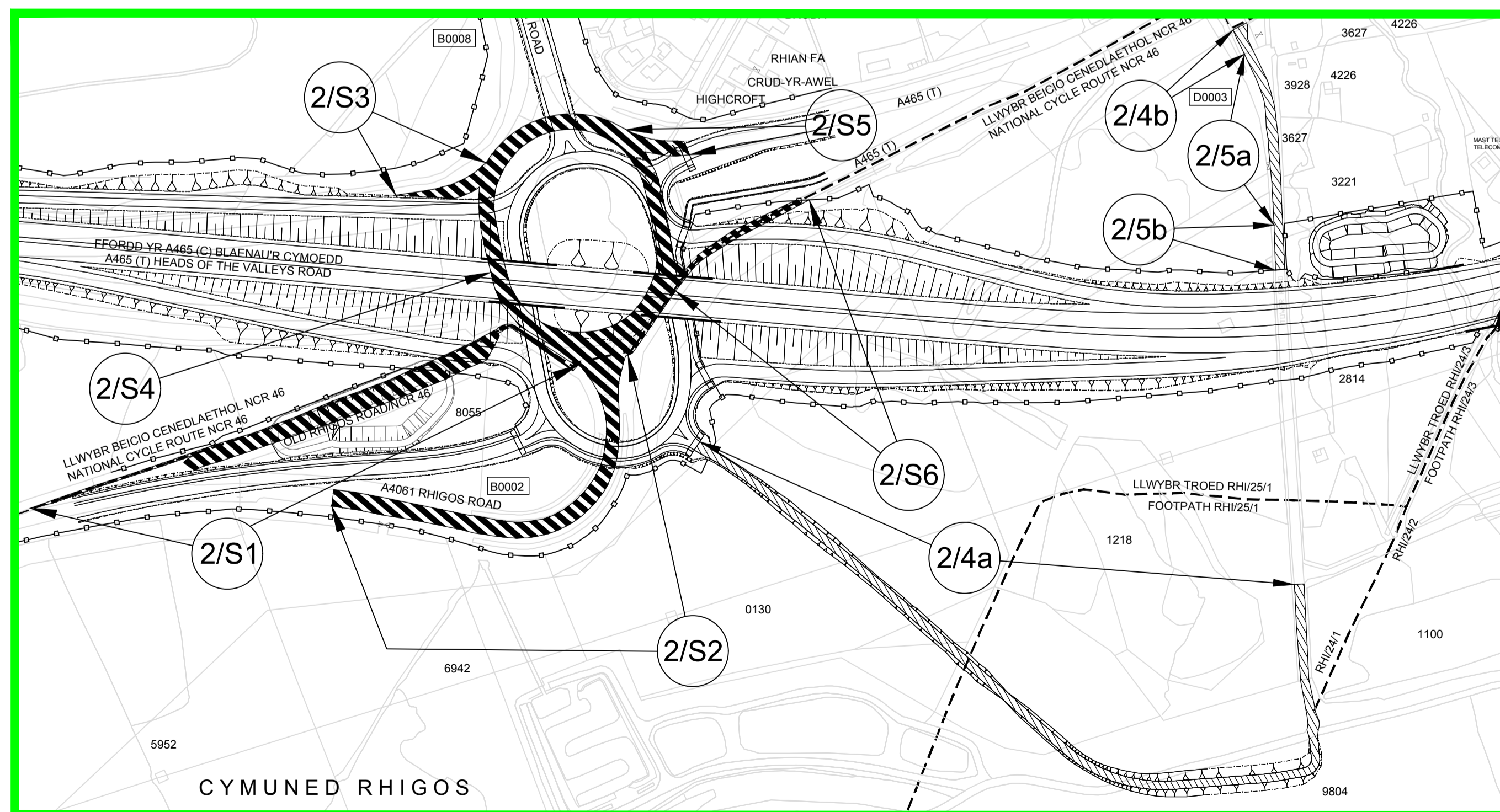
ALLWEDD:
KEY:

- A465 (T) Y gefnffordd bresenol
Existing trunk road
- Priffordd newydd
New highway
- Priffordd i'w gwella
Highway to be improved
- Priffordd yn cael ei chau
Highway to be stopped up
- Mynedfa breifat newydd
New private means of access
- Mynedfa breifat i'w chau i fyny
Private means of access to be stopped up
- Priffordd Dros Dro
Temporary Highway
- Cau Priffordd Dros Dro
Temporary Highway Closure

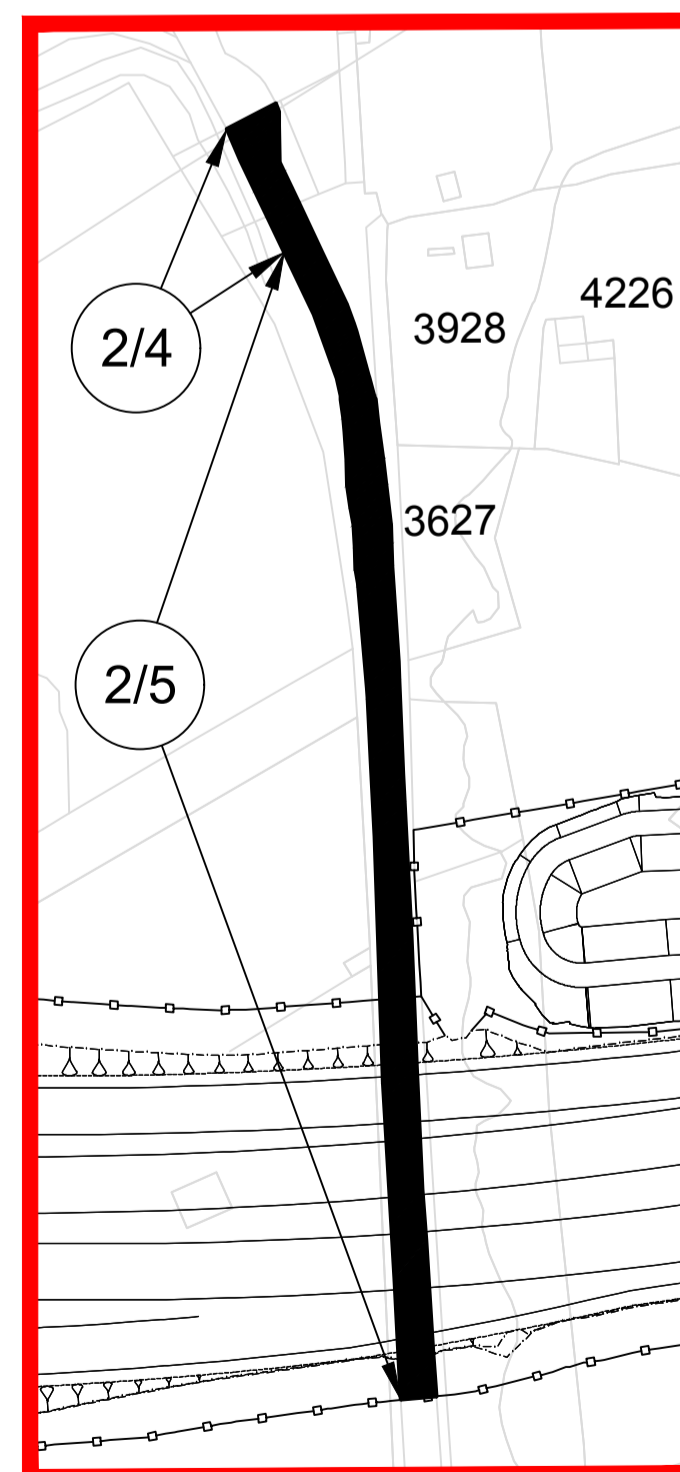
0 50 100 150 200
Graddfa/Scale 1:2500 Metrau/Metres

0 25 50 75 100
Graddfa/Scale 1:1250 Metrau/Metres

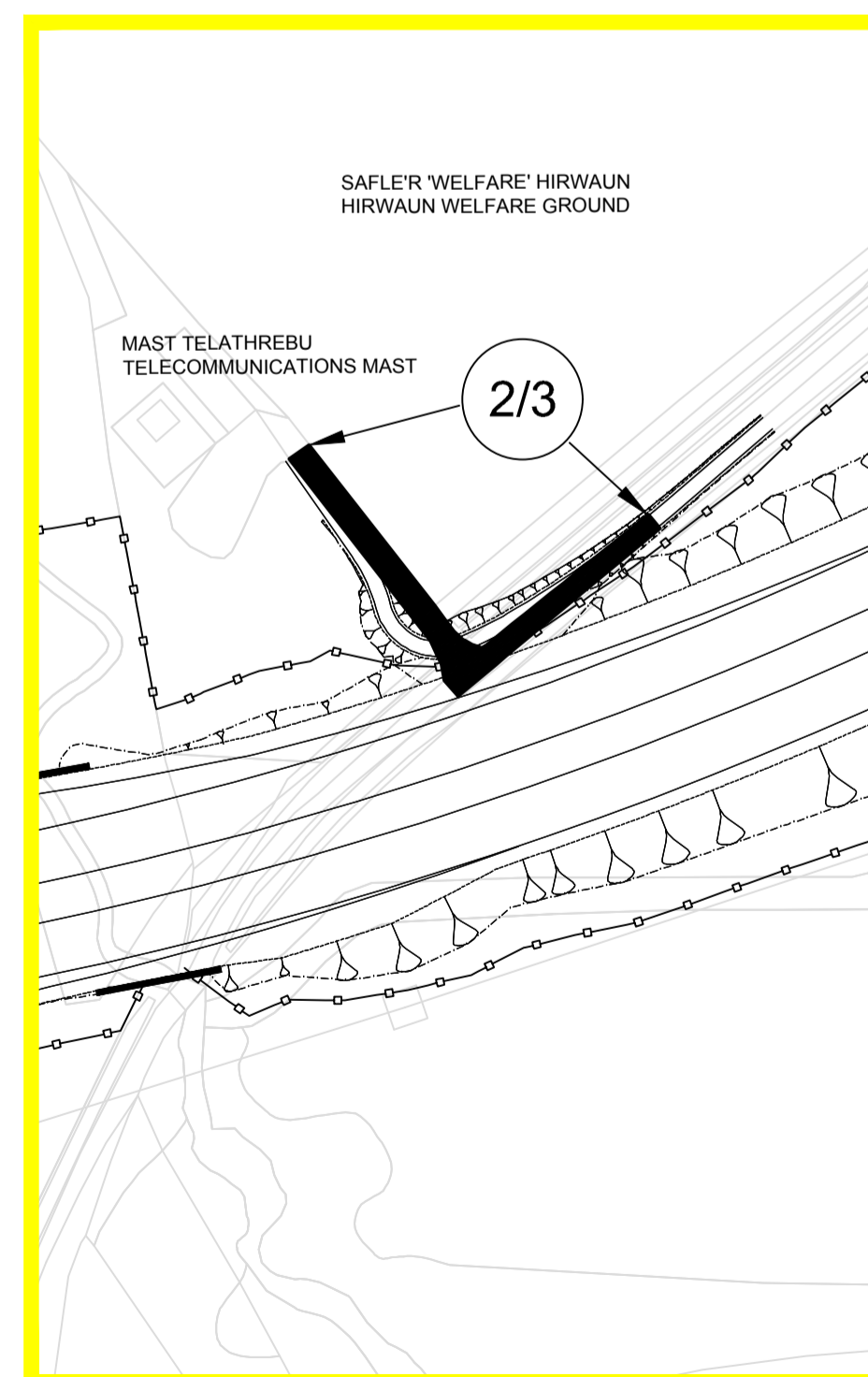
© Hawlfraint a hawliau cronfa ddata'r Goron 2020.
Rhif Trwydded yr Arolwg Ordnans 0100031673. Lliwodraeth Cymru.
© Crown Copyright and database right 2020.
Ordnance Survey 0100031673. Welsh Government.



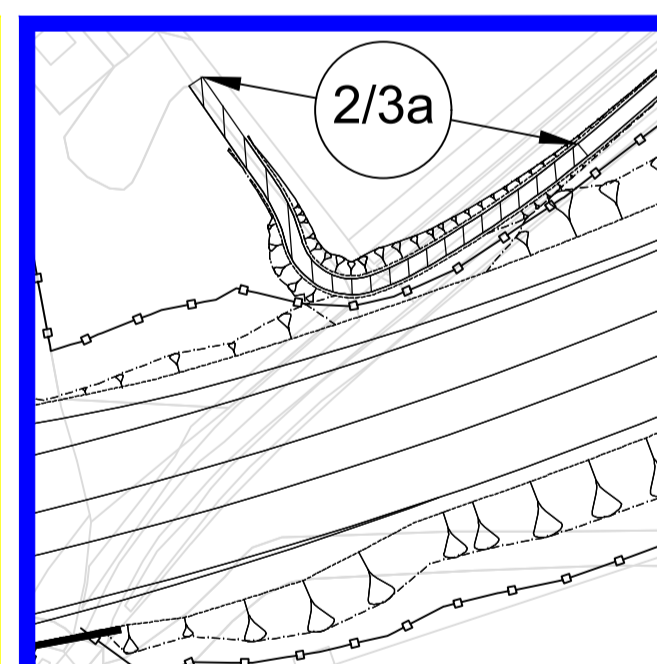
Mewnosodiad A Graddfa 1:2500
Inset A Scale 1:2500



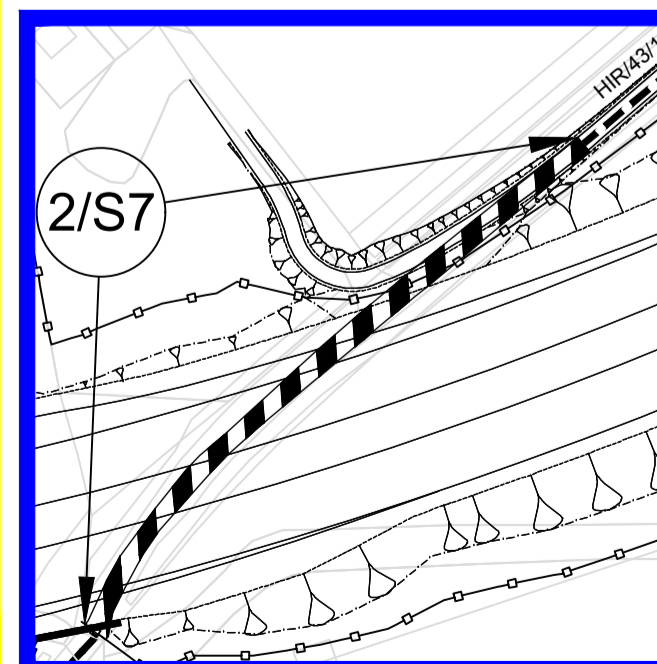
Mewnosodiad A.2 Graddfa 1:1250
Inset A.2 Scale 1:1250



Mewnosodiad B Graddfa 1:1250
Inset B Scale 1:1250



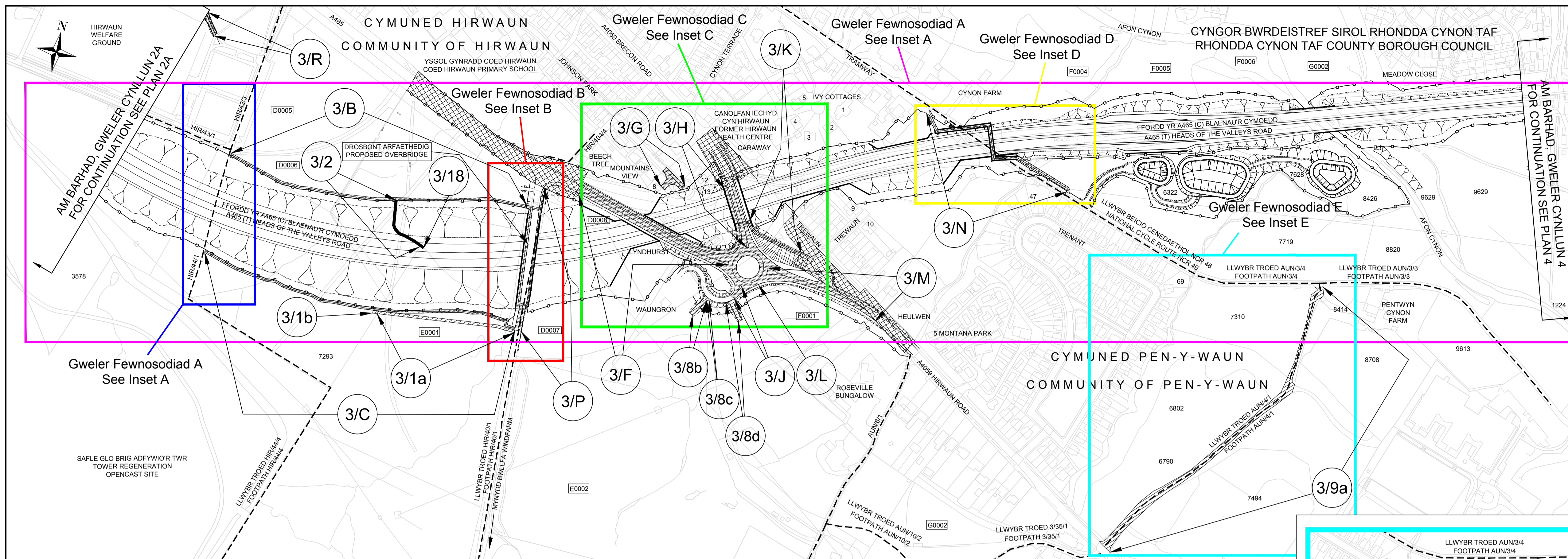
Mewnosodiad C.1 Graddfa 1:1250
Inset C.1 Scale 1:1250



Mewnosodiad C.2 Graddfa 1:1250
Inset C.2 Scale 1:1250

GORCHYMYN CEFNFFORDD CASTELL-NEDD I'R FENNI (YR A465) (DEUOLI O'R FENNI I HIRWAUN A'R FFYRDD YMUNO AC YMADAEL) A CHEFNFFORDD MAN I'R DWYRAIN O ABERCYNON I FAN I'R DWYRAIN O DDOWLAI (YR A4060) A CHEFNFFORDD CAERDYDD I LANCONWY (YR A470) (FFYRDD CYSYLLTU) (DOWLAIS TOP I HIRWAUN) (FFYRDD YMYL) 2019 (AMRYWIO) 2020

THE NEATH TO ABERGAVENNY TRUNK ROAD (A465) (ABERGAVENNY TO HIRWAUN (DUALLING AND SLIP ROADS) AND EAST OF ABERCYNON TO EAST OF DOWLAIS TRUNK ROAD (A4060) AND CARDIFF TO GLAN CONWY TRUNK ROAD (A470) (CONNECTING ROADS) (DOWLAIS TOP TO HIRWAUN) (SIDE ROADS) ORDER 2019 (VARIATION) ORDER 2020



CYNLLUN O'R LLEOLIAD:
LOCATION PLAN:



NODIADAU ER GWYBODAETH:
NOTES FOR INFORMATION:

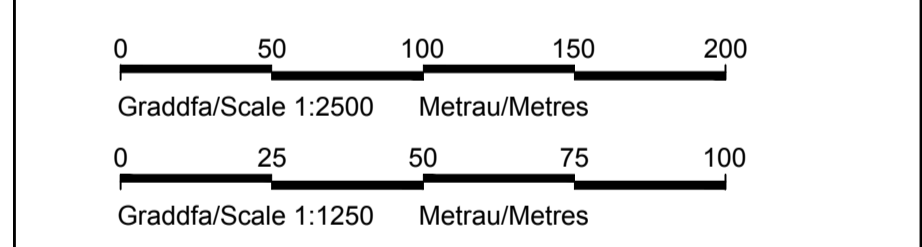
- 0038 Rhif Caeau'r Arolwg Ordnans
Ordnance Survey Field Numbers
- C0003 Rhifau caeau/tiroedd caeedig penodol i'r cynllun
Field/Enclosure numbers specific to scheme
- Ffin y Cyngor Sir
County Council Boundary
- Ffin Parc Cenedlaethol Bannau Brycheiniog
Brecon Beacons National Park Boundary
- Ffin Cyngor Tref a Chymuned
Town and Community Council Boundary
- Ffin Tir Comin
Common Land Boundary
- Flens Ffin Briffordd
Highway Boundary Fencing
- Flens Ffin Heblaw'r Briffordd
Non-Highway Boundary Fencing
- Hawliau Tramwy Cyhoeddus
Public Rights of Way

LLWYBR Y GEFNFFRDD NEWYDD:
ROUTE OF NEW TRUNK ROAD:

- LLwybr y gefnffordd newydd ar glawdd
Route of new trunk road on embankment
- LLwybr y gefnffordd newydd mewn cloddiau
Route of new trunk road in cutting

ALLWEDD:
KEY:

- A465 (T) Y gefnffordd bresenol
Existing trunk road
- Priffordd newydd
New highway
- Priffordd i'w gwella
Highway to be improved
- Priffordd yn cael ei chau
Highway to be stopped up
- Mynedfa breifat newydd
New private means of access
- Mynedfa breifat i'w chau i fyny
Private means of access to be stopped up
- Priffordd Dros Dro
Temporary Highway
- Cau Priffordd Dros Dro
Temporary Highway Closure

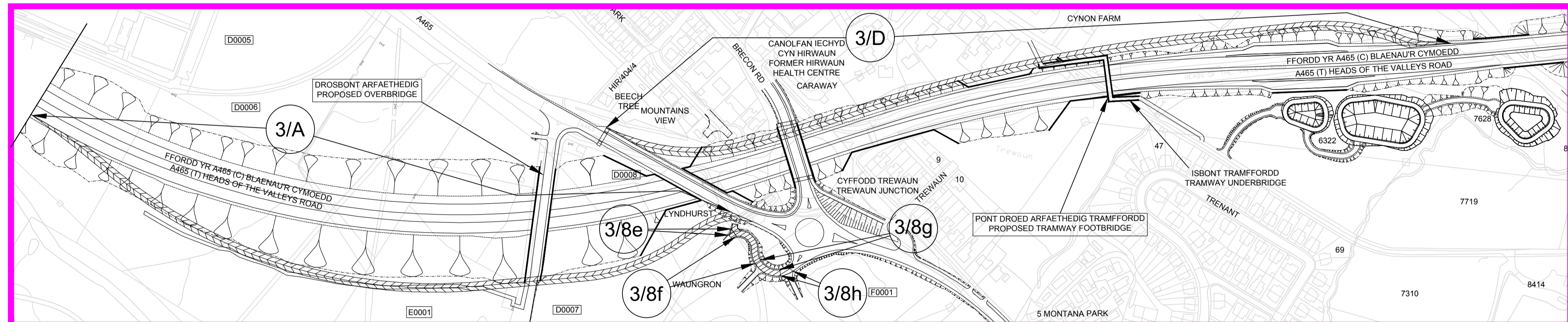


© Hawlfraint a hawliau cronfa ddata'r Goron 2020.
Rhif Trwydded yr Arolwg Ordnans 0100031673. Lliwodraeth Cymru.
© Crown Copyright and database right 2020.
Ordnance Survey 0100031673. Welsh Government.

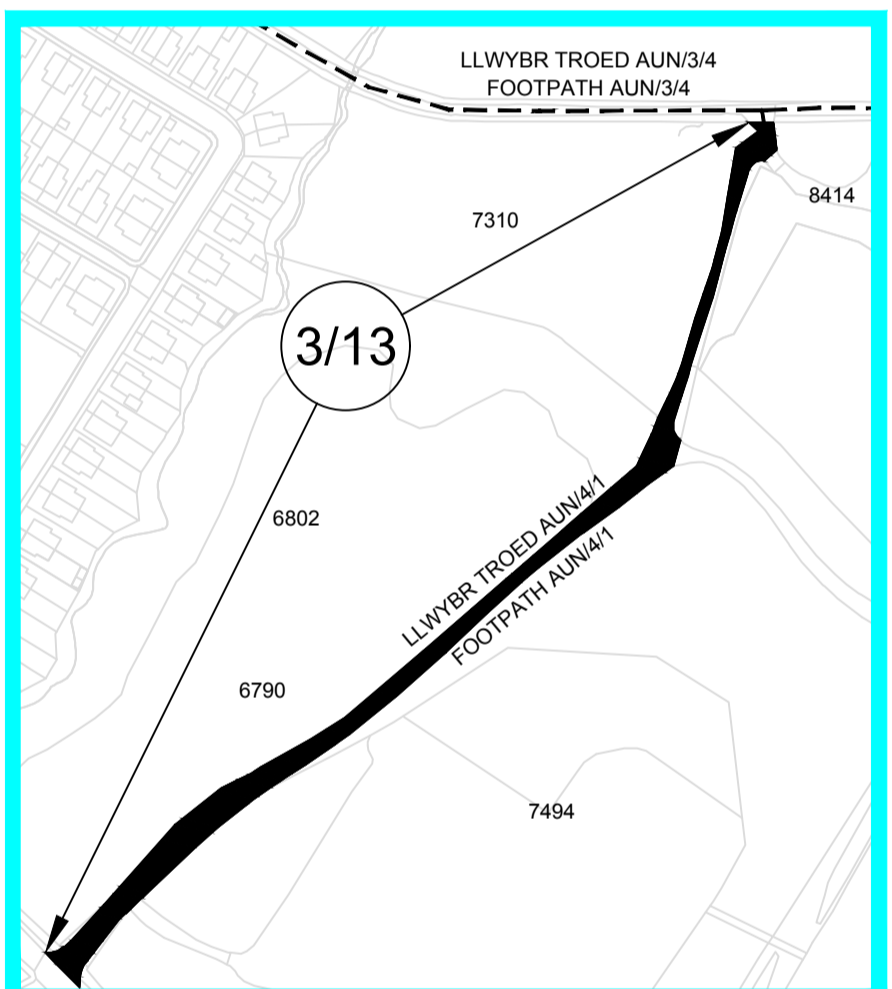
GORCHYMYN CEFNFFORDD CASTELL-NEDD I'R FENNI (YR A465) (DEULI O'R FENNI I HIRWAUN A'R FFYRDD YMUNO AC YMADAEL) A CHEFNFFORDD MAN I'R DWYRAIN O ABERCYNON I FAN I'R DWYRAIN O DDOWLAI (YR A4060) A CHEFNFFORDD CAERDYDD I LANCONWY (YR A470) (FFYRDD CYSYLLTU) (DOWLAIS TOP I HIRWAUN) (FFYRDD YMYL) 2019 (AMRYWIO) 2020

THE NEATH TO ABERGAVENNY TRUNK ROAD (A465) (ABERGAVENNY TO HIRWAUN (DUALLING AND SLIP ROADS) AND EAST OF ABERCYNON TO EAST OF DOWLAIS TRUNK ROAD (A4060) AND CARDIFF TO GLAN CONWY TRUNK ROAD (A470) (CONNECTING ROADS) (DOWLAIS TOP TO HIRWAUN) (SIDE ROADS) ORDER 2019 (VARIATION) ORDER 2020

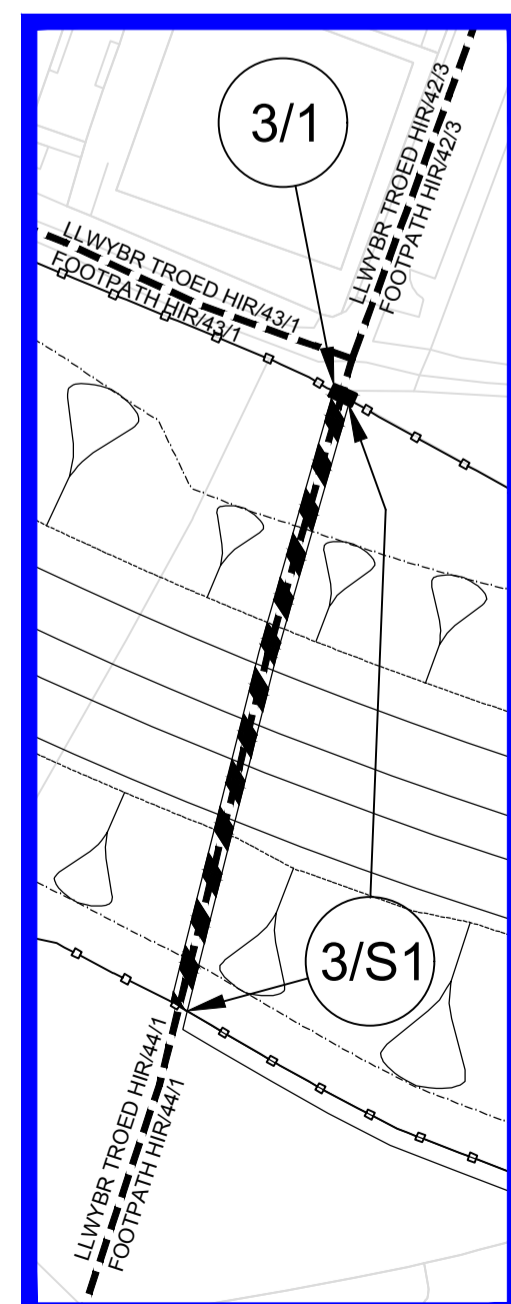
CYNLLUN SAFLE 3A
SITE PLAN 3A



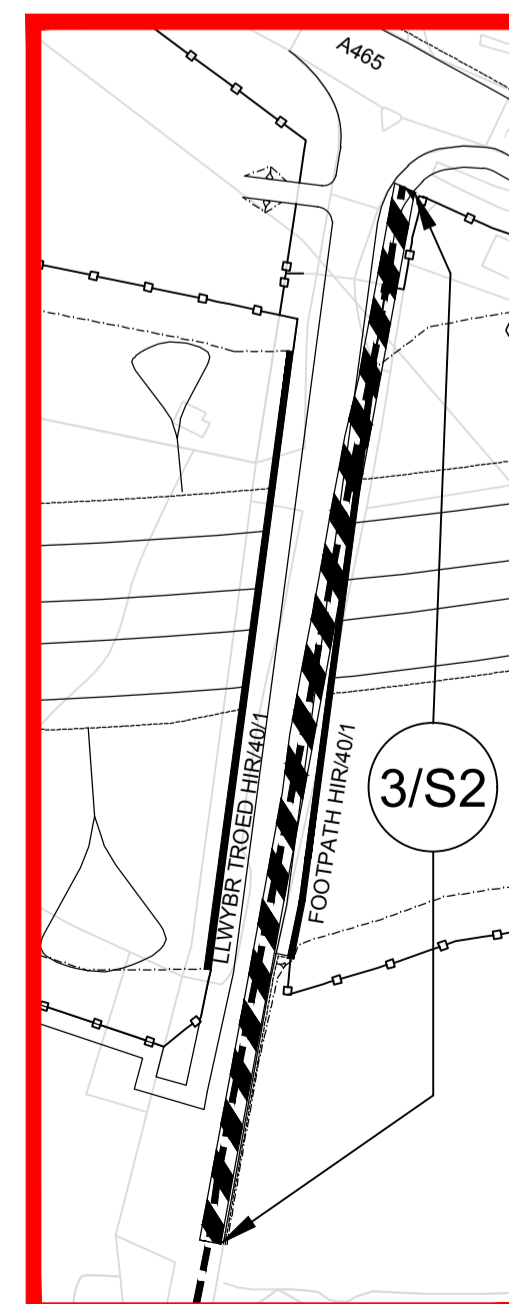
Mewnosiad C Graddfa 1:2500
Inset C Scale 1:2500



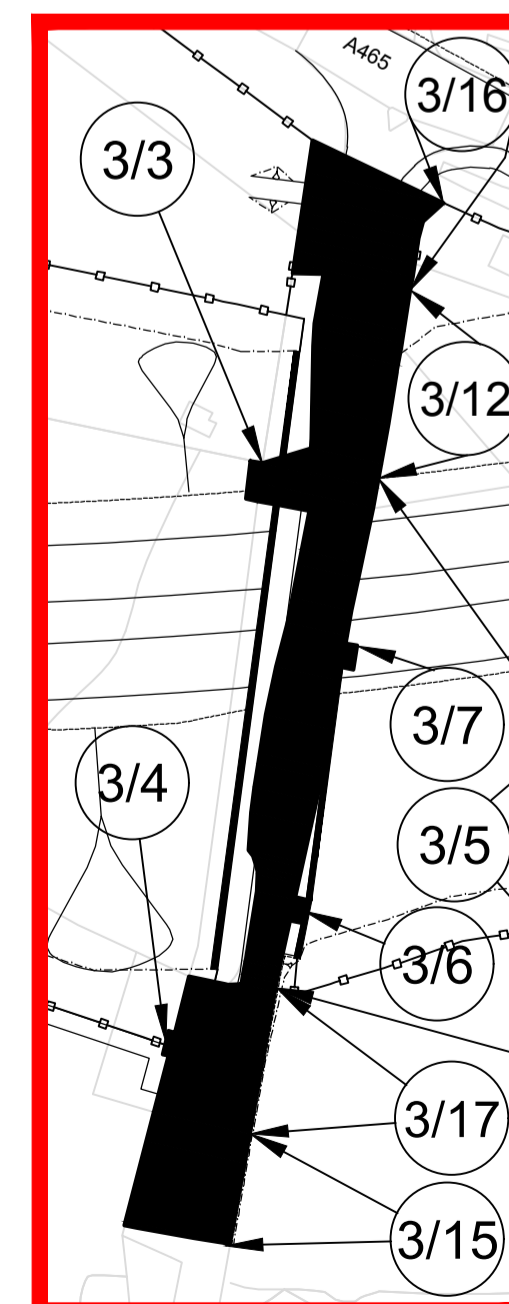
Mewnosiad E Graddfa 1:2500
Inset E Scale 1:2500



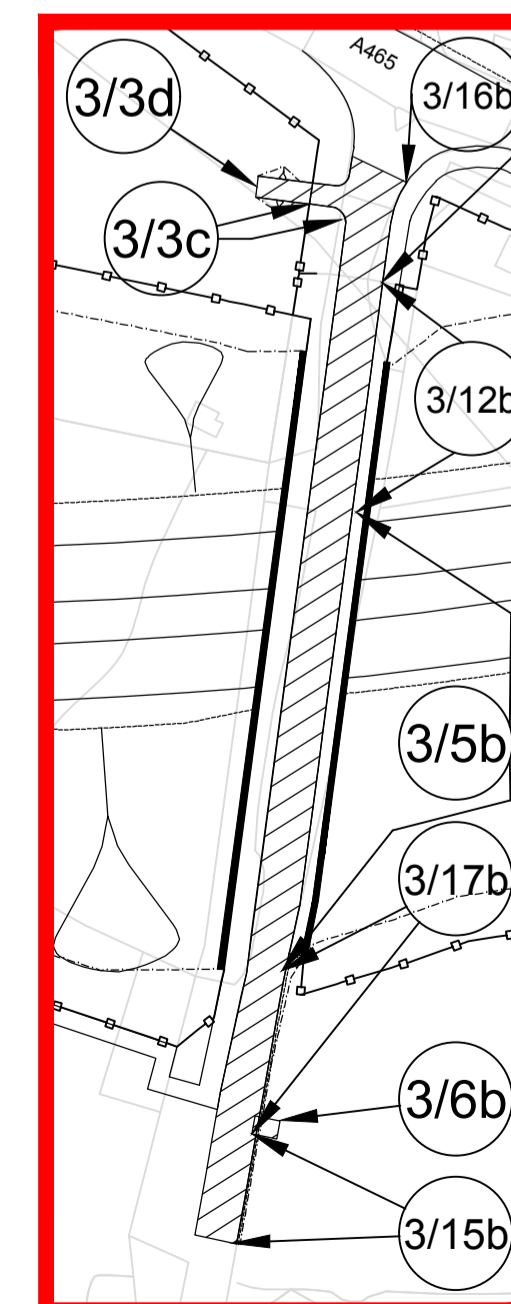
Mewnosiad A Graddfa 1:1250
Inset A Scale 1:1250



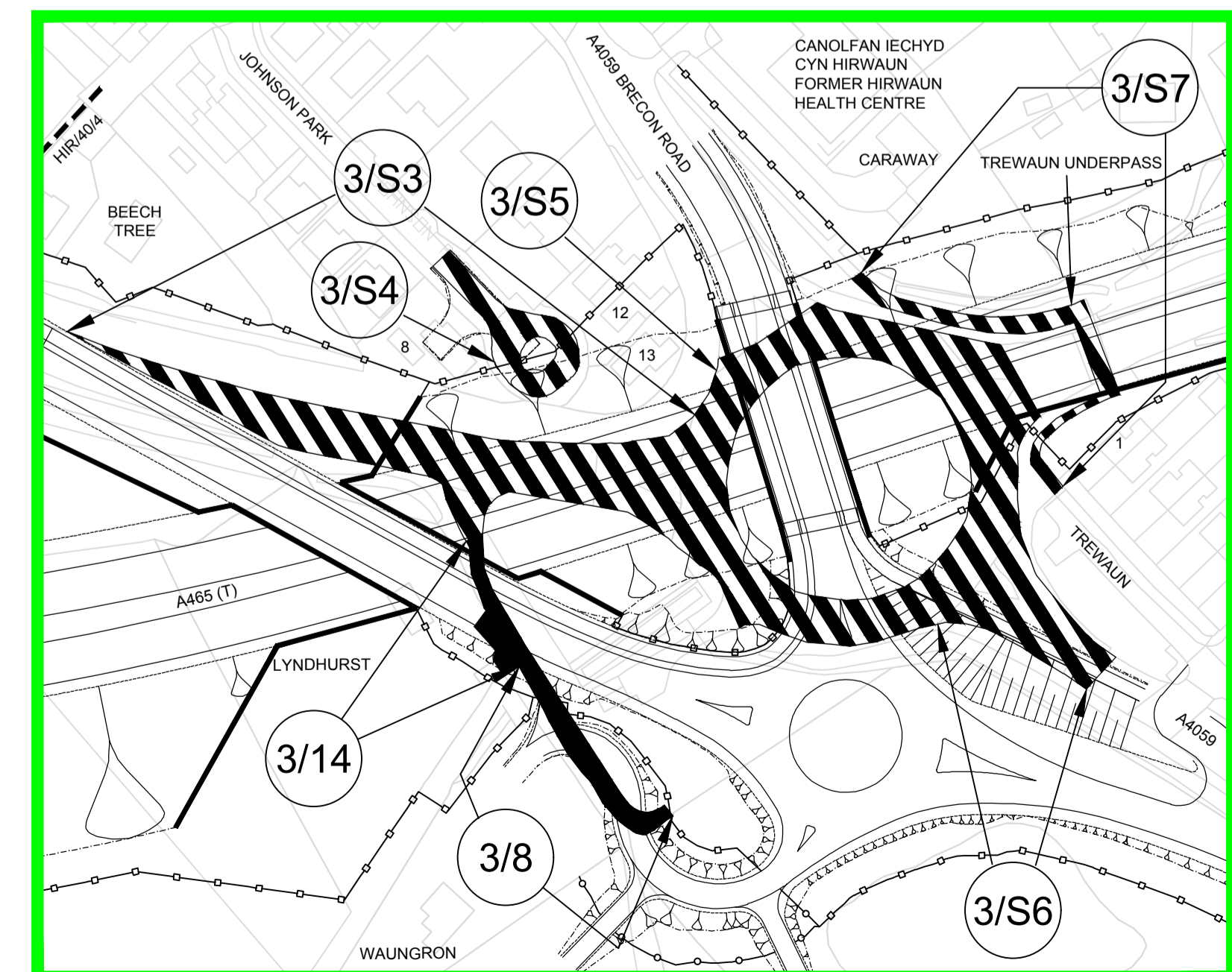
Mewnosiad B.1 Graddfa 1:1250
Inset B.1 Scale 1:1250



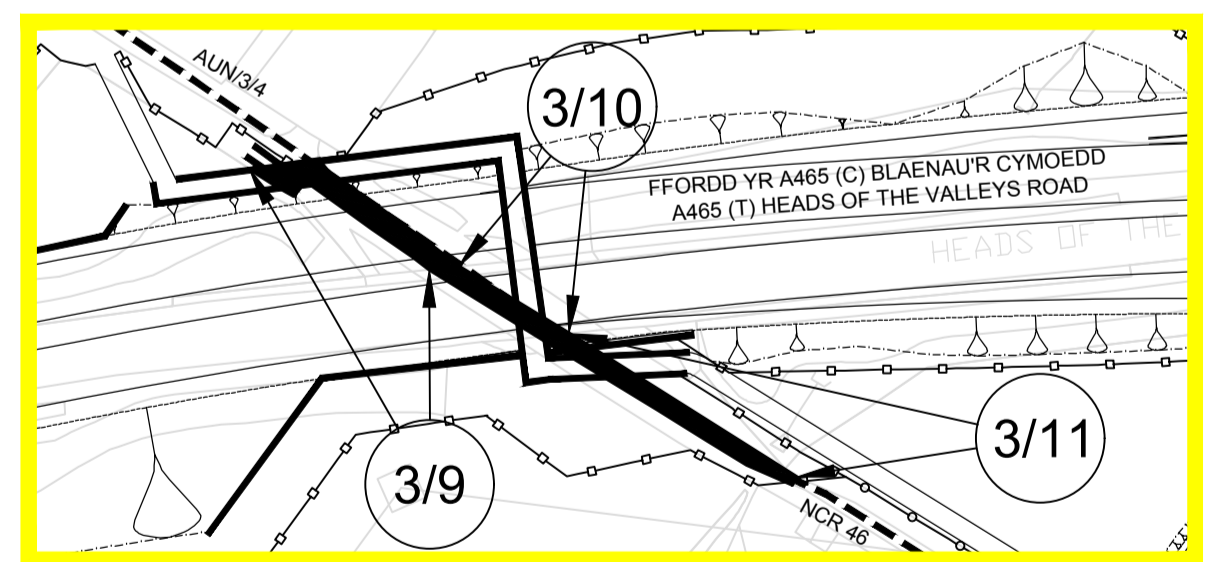
Mewnosiad B.2 Graddfa 1:1250
Inset B.2 Scale 1:1250



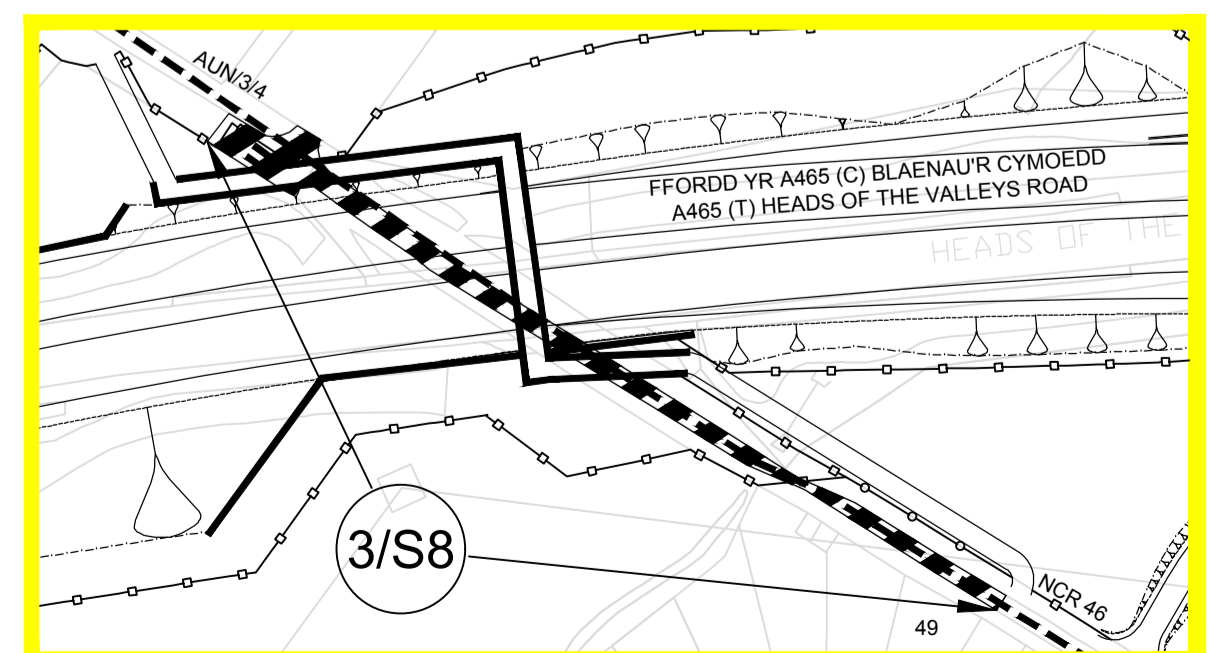
Mewnosiad B.3 Graddfa 1:1250
Inset B.3 Scale 1:1250



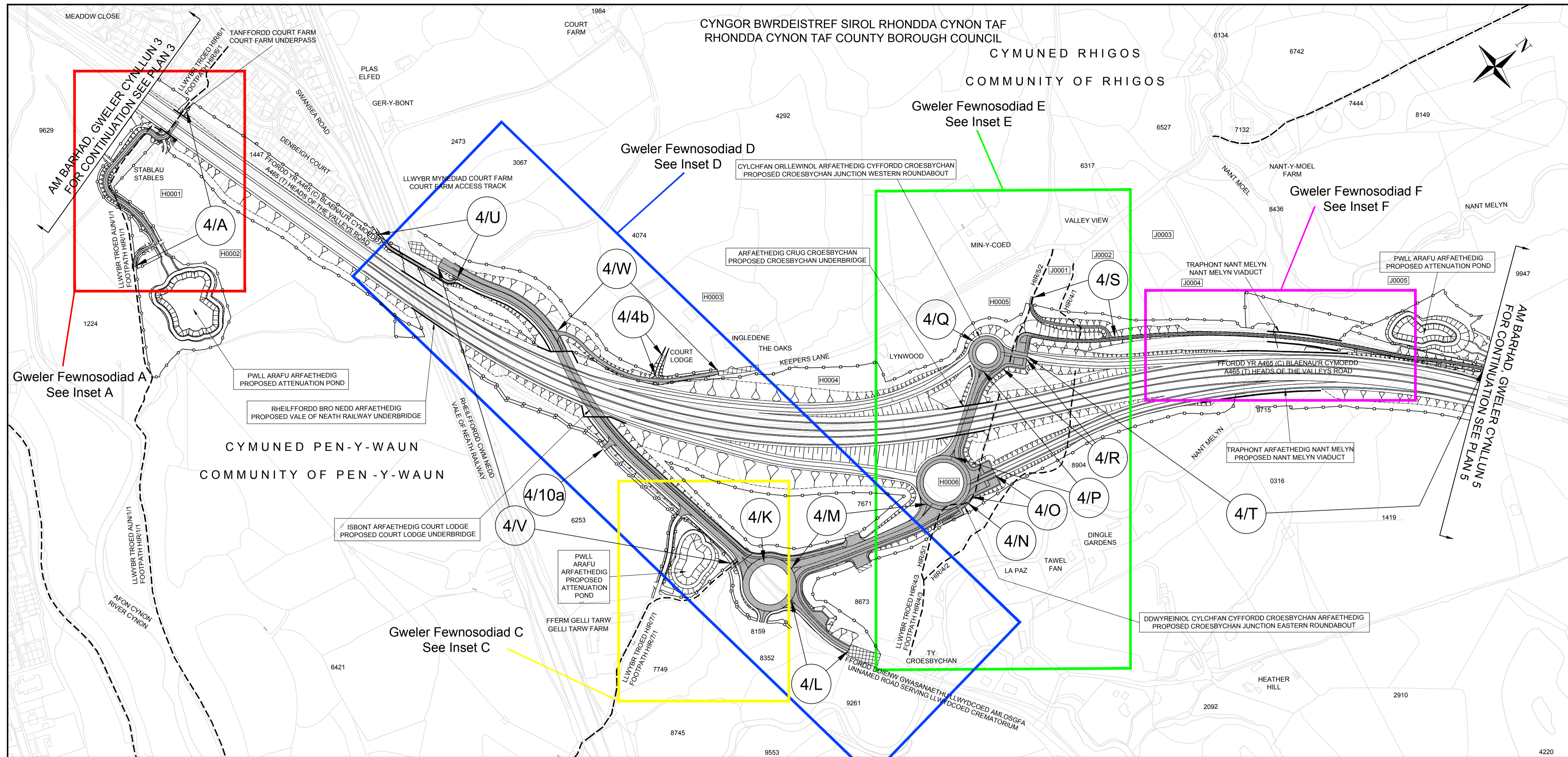
Mewnosiad C Graddfa 1:1250
Inset C Scale 1:1250



Mewnosiad D.1 Graddfa 1:1250
Inset D.1 Scale 1:1250



Mewnosiad D.2 Graddfa 1:1250
Inset D.2 Scale 1:1250



**CYNLLUN O'R LLEOLIAD:
LOCATION PLAN:**

**NODIADAU ER GWYBODAETH:
NOTES FOR INFORMATION:**

- 0038 Rhif Caeau'r Arolwg Ordnans
Ordnance Survey Field Numbers
- C0003 Rhifau caeau/tiroedd caeedig penodol i'r cynllun
Field/Enclosure numbers specific to scheme
- Ffin y Cynor Sir
County Council Boundary
- Ffin Parc Cenedlaethol Bannau Brycheiniog
Brecon Beacons National Park Boundary
- Ffin Cynor Tref a Chymuned
Town and Community Council Boundary
- Ffin Tir Comin
Common Land Boundary
- Ffens Ffin Briffordd
Highway Boundary Fencing
- Ffens Ffin Heblaw'r Briffordd
Non-Highway Boundary Fencing
- Hawliau Tramwy Cyhoeddus
Public Rights of Way

**LLWYBR Y GEFNFFORDD NEWYDD:
ROUTE OF NEW TRUNK ROAD:**

Llwybr y gefnffordd newydd ar glawdd
Route of new trunk road on embankment

Llwybr y gefnffordd newydd mewn cloddiau
Route of new trunk road in cutting

**ALLWEDD:
KEY:**

- A465 (T) Y gefnffordd bresenol
Existing trunk road
- Priffordd newydd
New highway
- Priffordd i'w gwella
Highway to be improved
- Priffordd yn cael ei chau
Highway to be stopped up
- Mynedfa breifat newydd
New private means of access
- Mynedfa breifat i'w chau i fyny
Private means of access to be stopped up
- Priffordd Dros Dro
Temporary Highway
- Cau Priffordd Dros Dro
Temporary Highway Closure

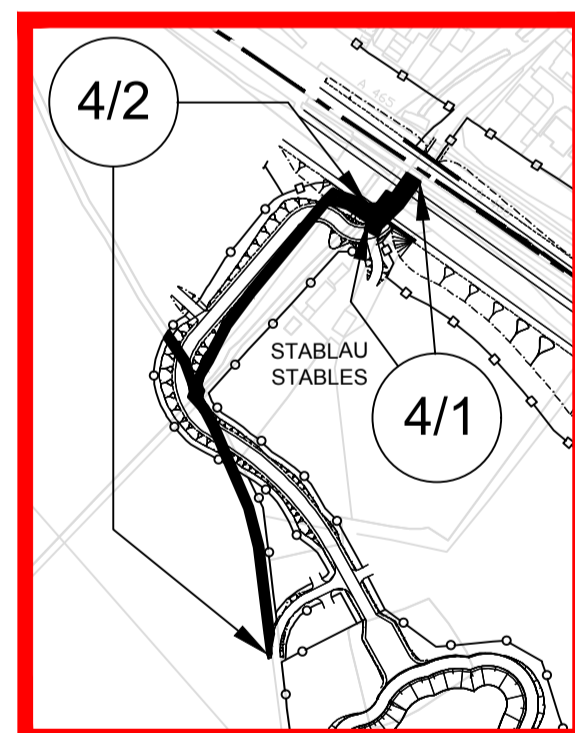
0 50 100 150 200
Graddfa/Scale 1:2500 Metrau/Metres

0 25 50 75 100
Graddfa/Scale 1:1250 Metrau/Metres

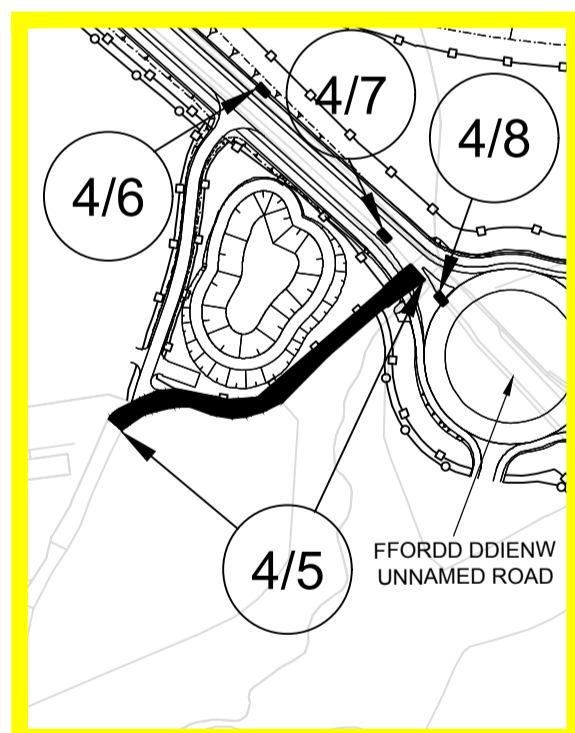
©Hawlfraint a hawliau cronfa ddalati' Goron 2020.
Rhif Trwydded yr Arolwg Ordnans 0100031673. Llwodraeth Cymru.
© Crown Copyright and database right 2020.
Ordnance Survey 0100031673. Welsh Government.

**GORCHYMYN CEFNFFORDD CASTELL-NEDD
I'R FENNI (YR A465) (DEULI O'R FENNI I
HIRWAUN A'R FFYRDD YMUNO AC YMADAEL)
A CHEFNFFORDD MAN I'R DWYRAIN O
ABERCYNON I FAN I'R DWYRAIN O DDOWLAI
(YR A4060) A CHEFNFFORDD CAERDYDD I
LANCONWY (YR A470) (FFYRDD CYSYLLTU)
(DOWLAI TOP I HIRWAUN) (FFYRDD YMYL)
2019 (AMRYWIO) 2020**

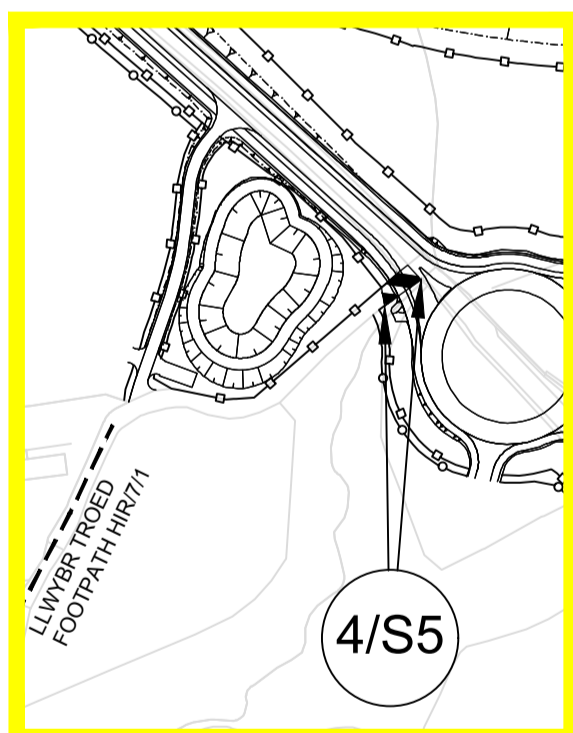
**THE NEATH TO ABERGAVENNY TRUNK ROAD
(A465) (ABERGAVENNY TO HIRWAUN
DUALLING AND SLIP ROADS) AND EAST OF
ABERCYNON TO EAST OF DOWLAI TRUNK
ROAD (A4060) AND CARDIFF TO GLAN
CONWY TRUNK ROAD (A470) (CONNECTING
ROADS) (DOWLAI TOP TO HIRWAUN) (SIDE
ROADS) ORDER 2019 (VARIATION) ORDER
2020**



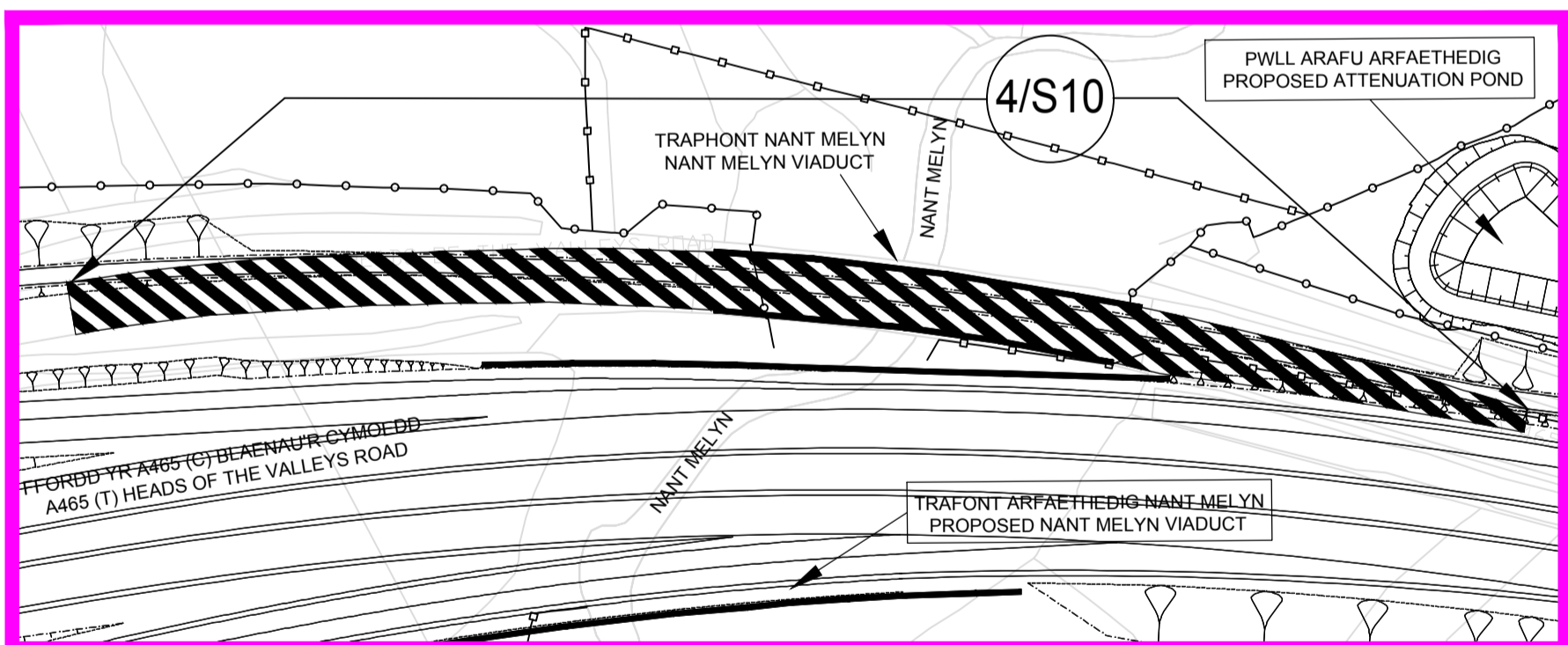
Mewnosodiad A.1 Graddfa 1:2500
Inset A.1 Scale 1:2500



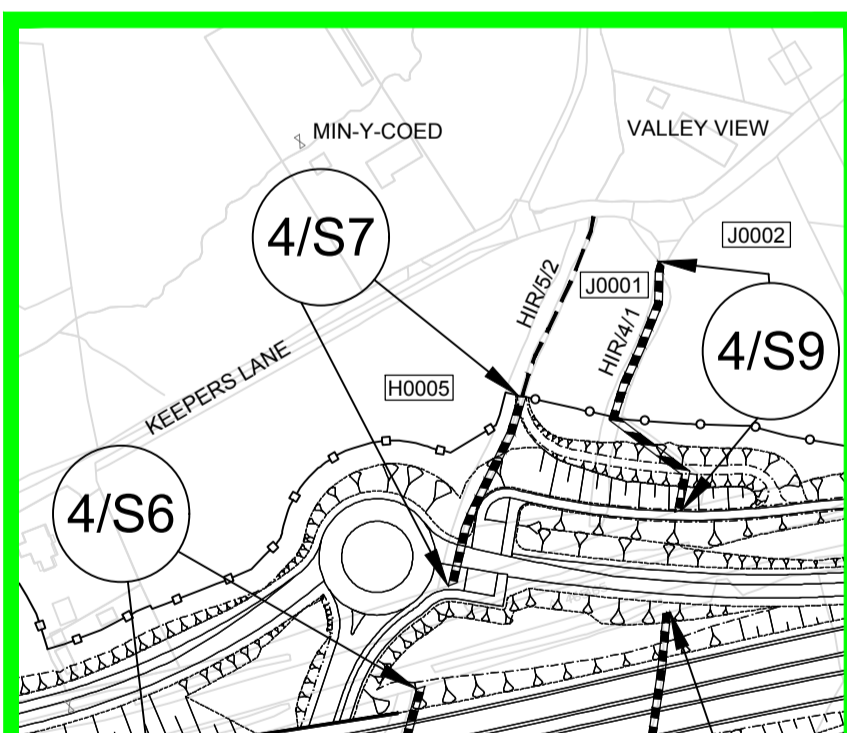
Mewnosodiad C.1 Graddfa 1:2500
Inset C.1 Scale 1:2500



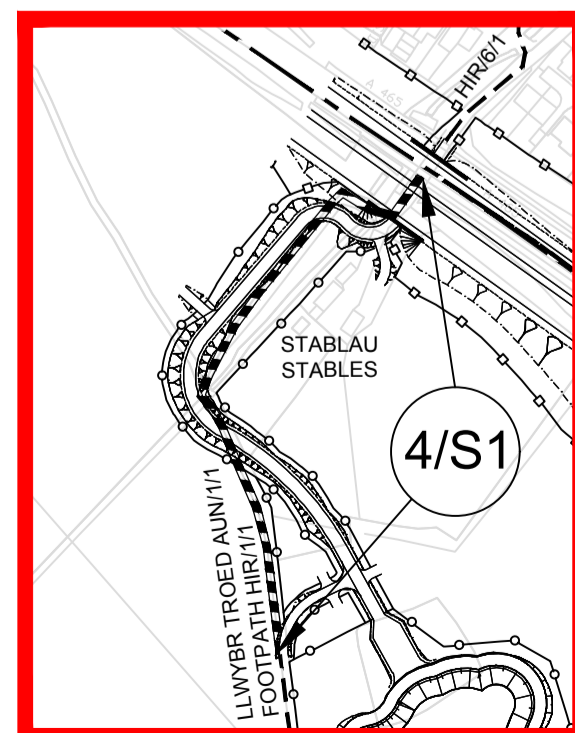
Mewnosodiad C.3 Graddfa 1:2500
Inset C.3 Scale 1:2500



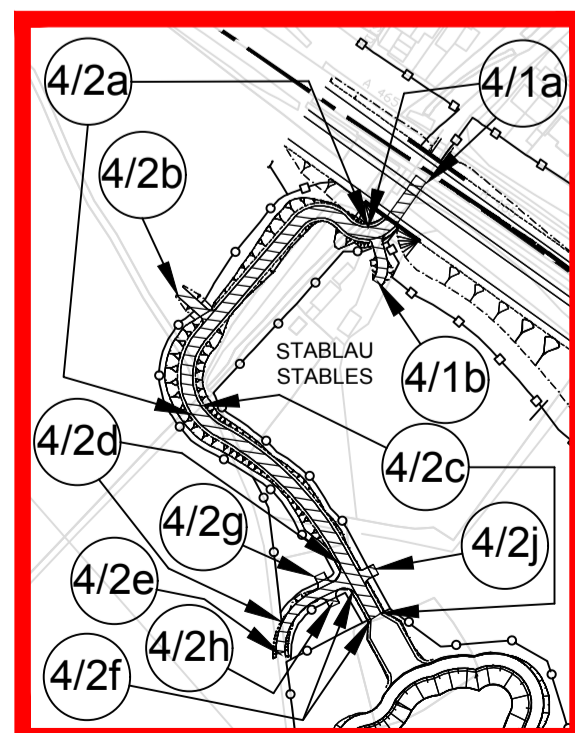
Mewnosodiad F Graddfa 1:1250
Inset F Scale 1:1250



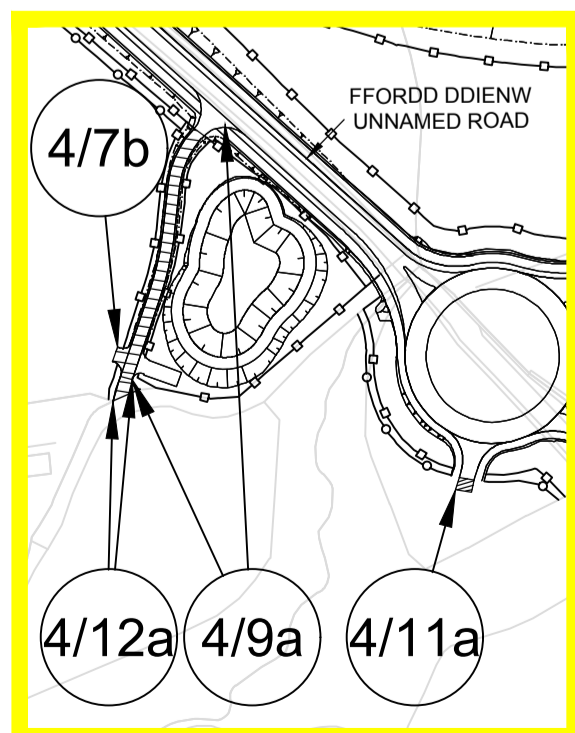
Mewnosodiad E Graddfa 1:2500
Inset E Scale 1:2500



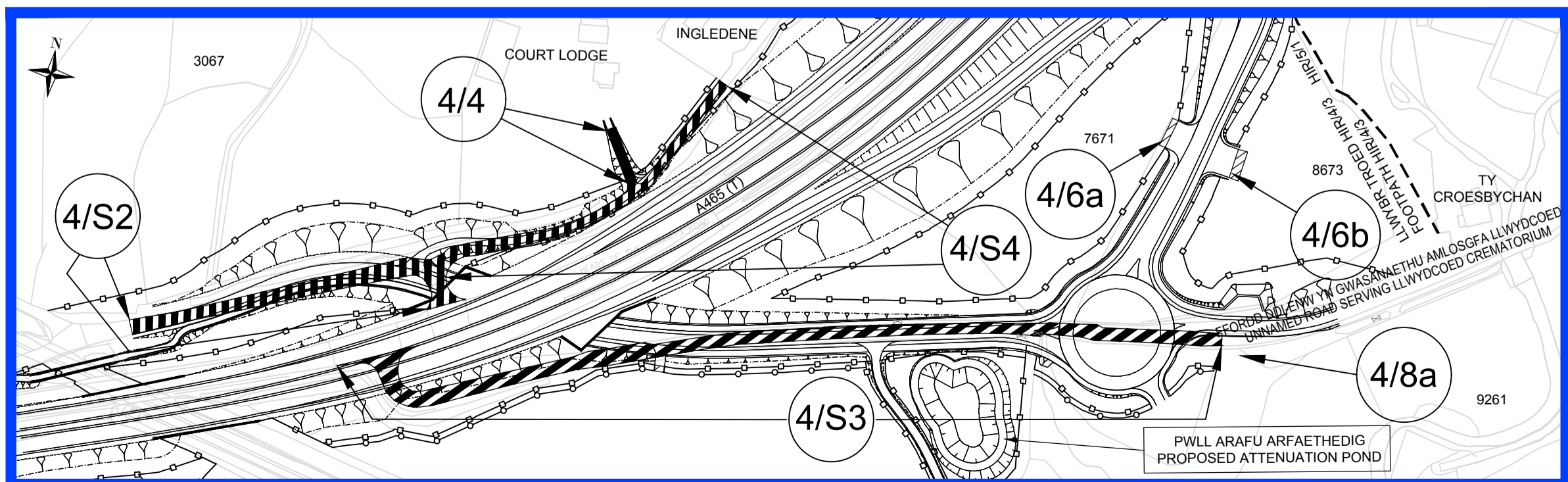
Mewnosodiad A.2 Graddfa 1:2500
Inset A.2 Scale 1:2500



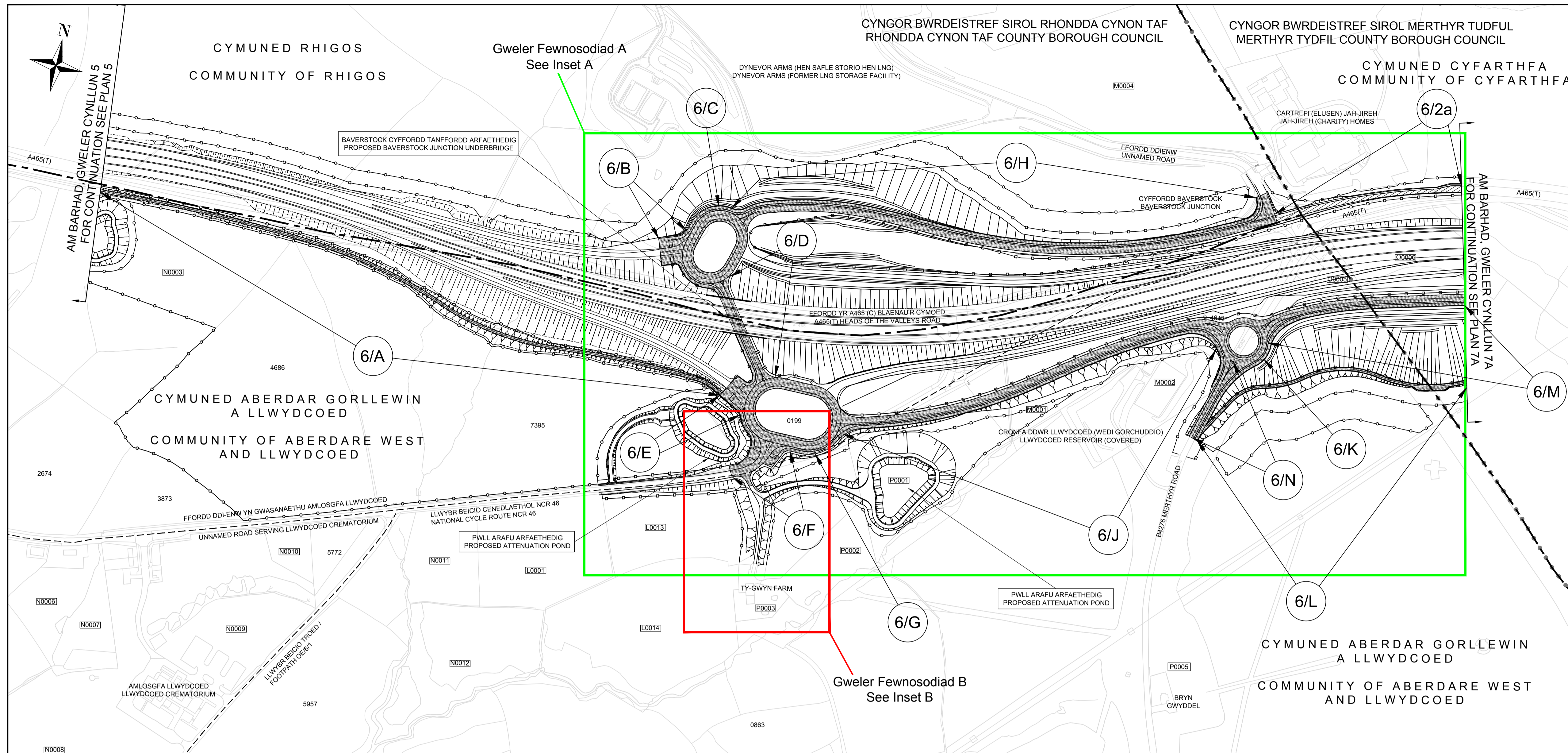
Mewnosodiad A.3 Graddfa 1:2500
Inset A.3 Scale 1:2500



Mewnosodiad C.2 Graddfa 1:2500
Inset C.2 Scale 1:2500



Mewnosodiad D Graddfa 1:2500
Inset D Scale 1:2500



CYNLLUN O'R LLEOLIAD:
LOCATION PLAN:

NODIADAU ER GWYBODAETH:
NOTES FOR INFORMATION:

- 0038 Rhif Caeau'r Arolwg Ordnans
Ordnance Survey Field Numbers
- C0003 Rhifau caeau/tiroedd caeedig penodol i'r cynllun
Field/Enclosure numbers specific to scheme
- Ffin y Cyngor Sir
County Council Boundary
- Ffin Parc Cenedlaethol Bannau Brycheiniog
Brecon Beacons National Park Boundary
- Ffin Cyngor Tref a Chymuned
Town and Community Council Boundary
- Ffin Tir Comin
Common Land Boundary
- Ffens Ffin Briffordd
Highway Boundary Fencing
- Ffens Ffin Heblaw'r Briffordd
Non-Highway Boundary Fencing
- Hawliau Tramwy Cyhoeddus
Public Rights of Way

LLWYBR Y GEFNFFORDD NEWYDD:
ROUTE OF NEW TRUNK ROAD:

Llwybr y gefnffordd newydd ar glawdd
Route of new trunk road on embankment

Llwybr y gefnffordd newydd mewn cloddiau
Route of new trunk road in cutting

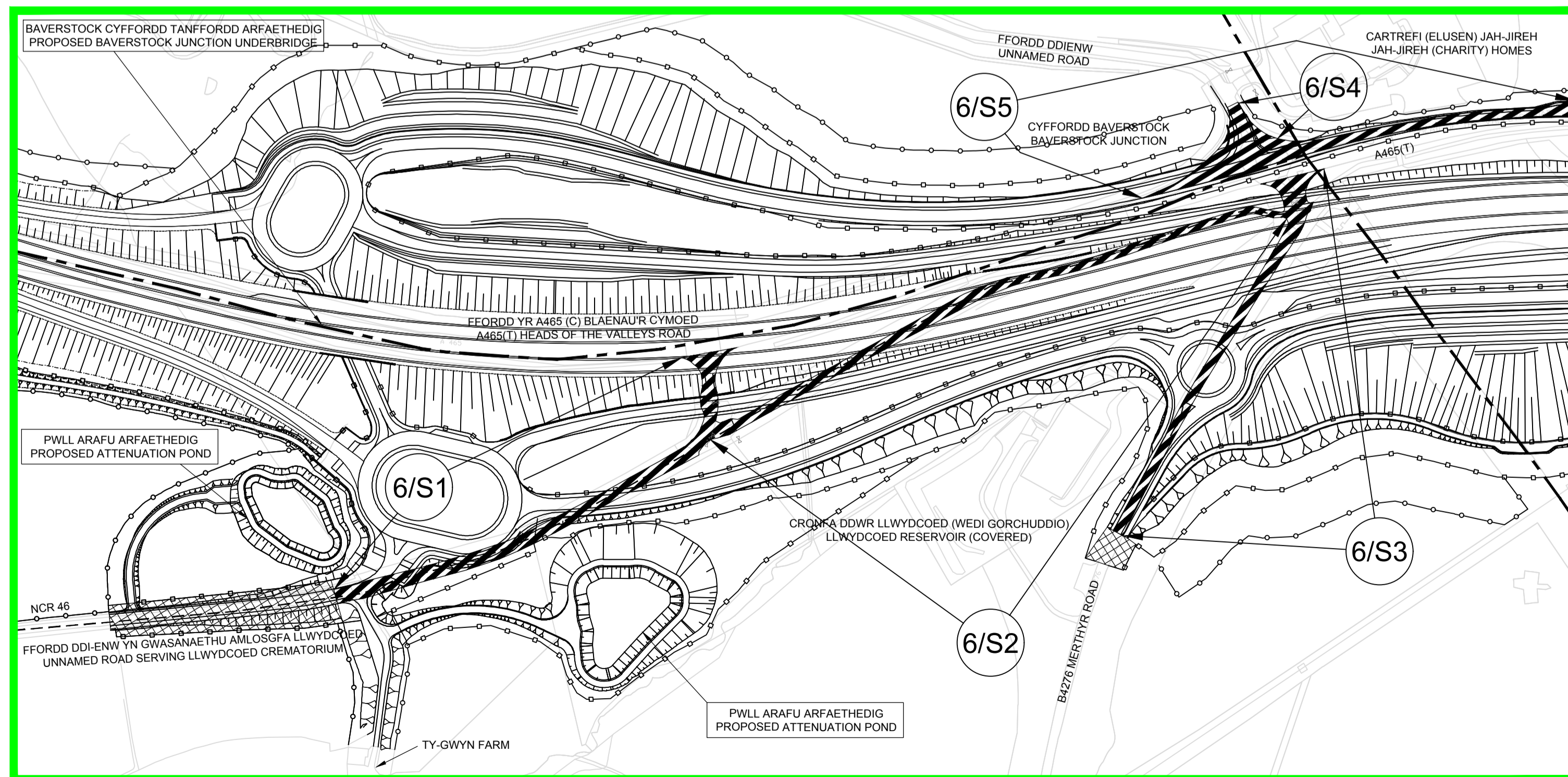
ALLWEDD:
KEY:

- A465 (T) Y gefnffordd bresenol
Existing trunk road
- Prifffordd newydd
New highway
- Prifffordd i'w gwella
Highway to be improved
- Prifffordd yn cael ei chau
Highway to be stopped up
- Mynedfa breifat newydd
New private means of access
- Mynedfa breifat i'w chau i fyny
Private means of access to be stopped up
- Prifffordd Dros Dro
Temporary Highway
- Cau Prifffordd Dros Dro
Temporary Highway Closure

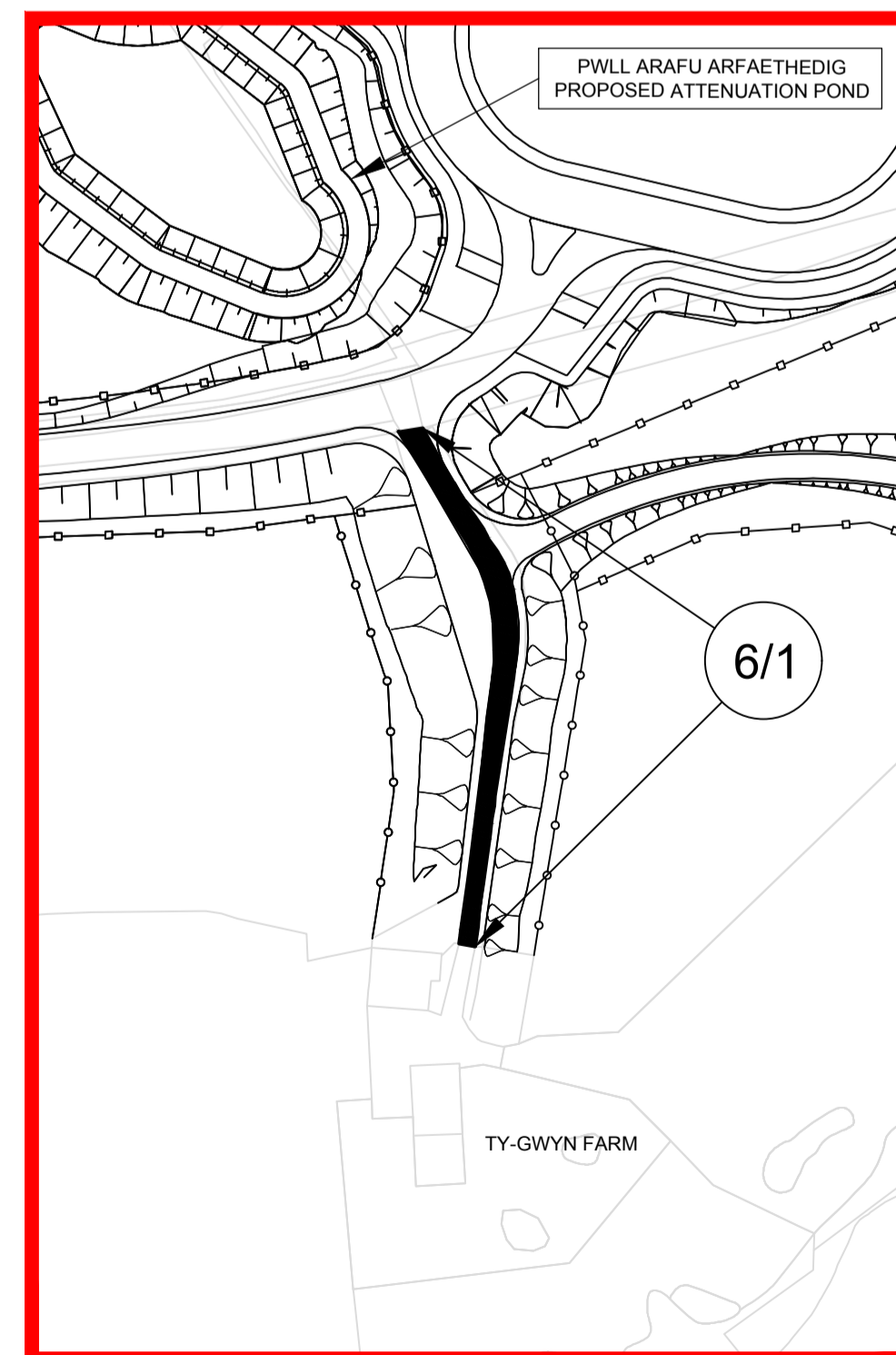
0 50 100 150 200
Graddfa/Scale 1:2500 Metrau/Metres

0 25 50 75 100
Graddfa/Scale 1:1250 Metrau/Metres

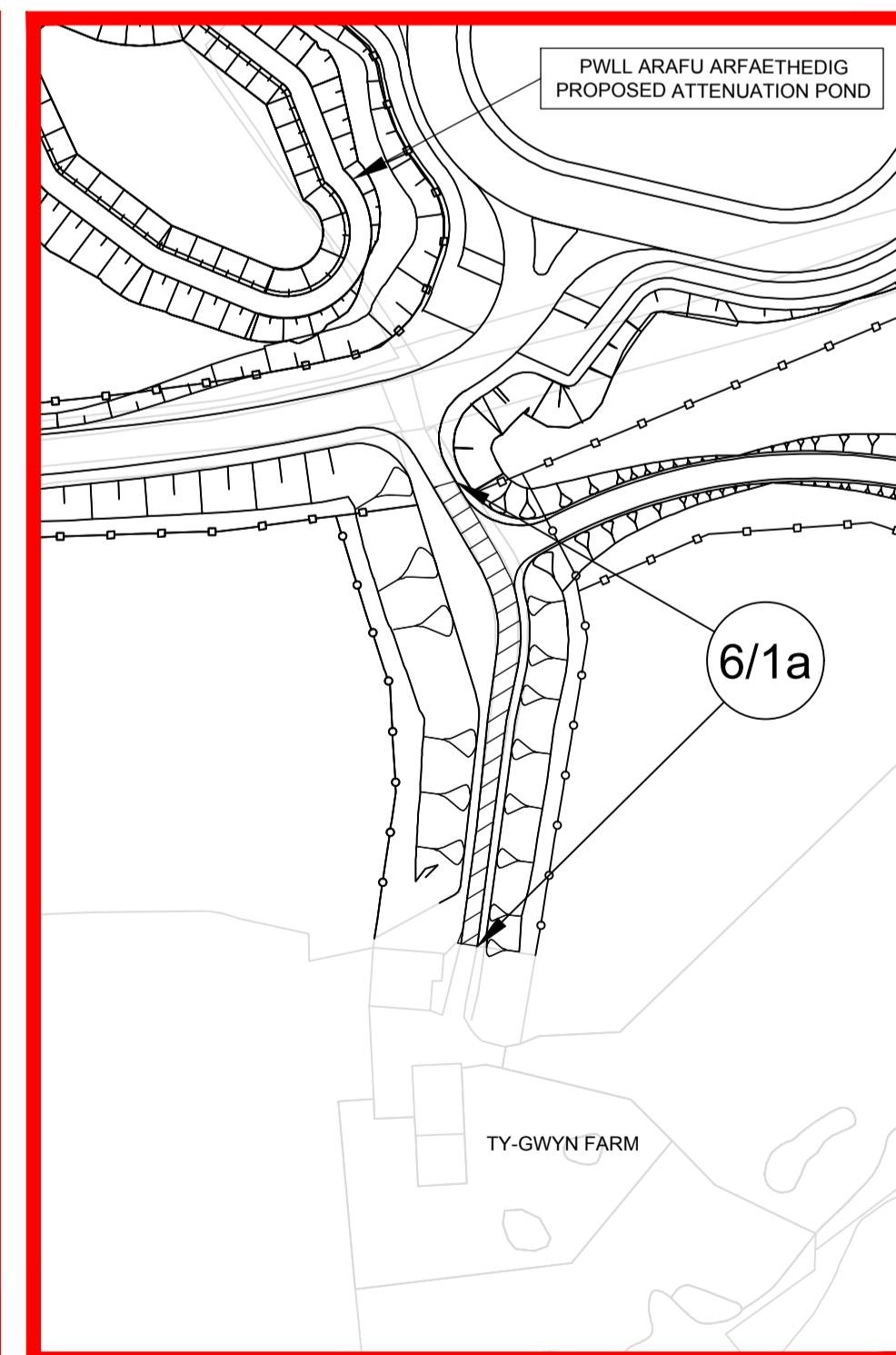
©Hawlfraint a hawliau cronfa ddalata' Goron 2020.
Rhif Trwydded yr Arolwg Ordnans 0100031673. Llwodraeth Cymru.
© Crown Copyright and database right 2020.
Ordnance Survey 0100031673. Welsh Government.



Mewnosodiad A Graddfa 1:2500
Inset A Scale 1:2500



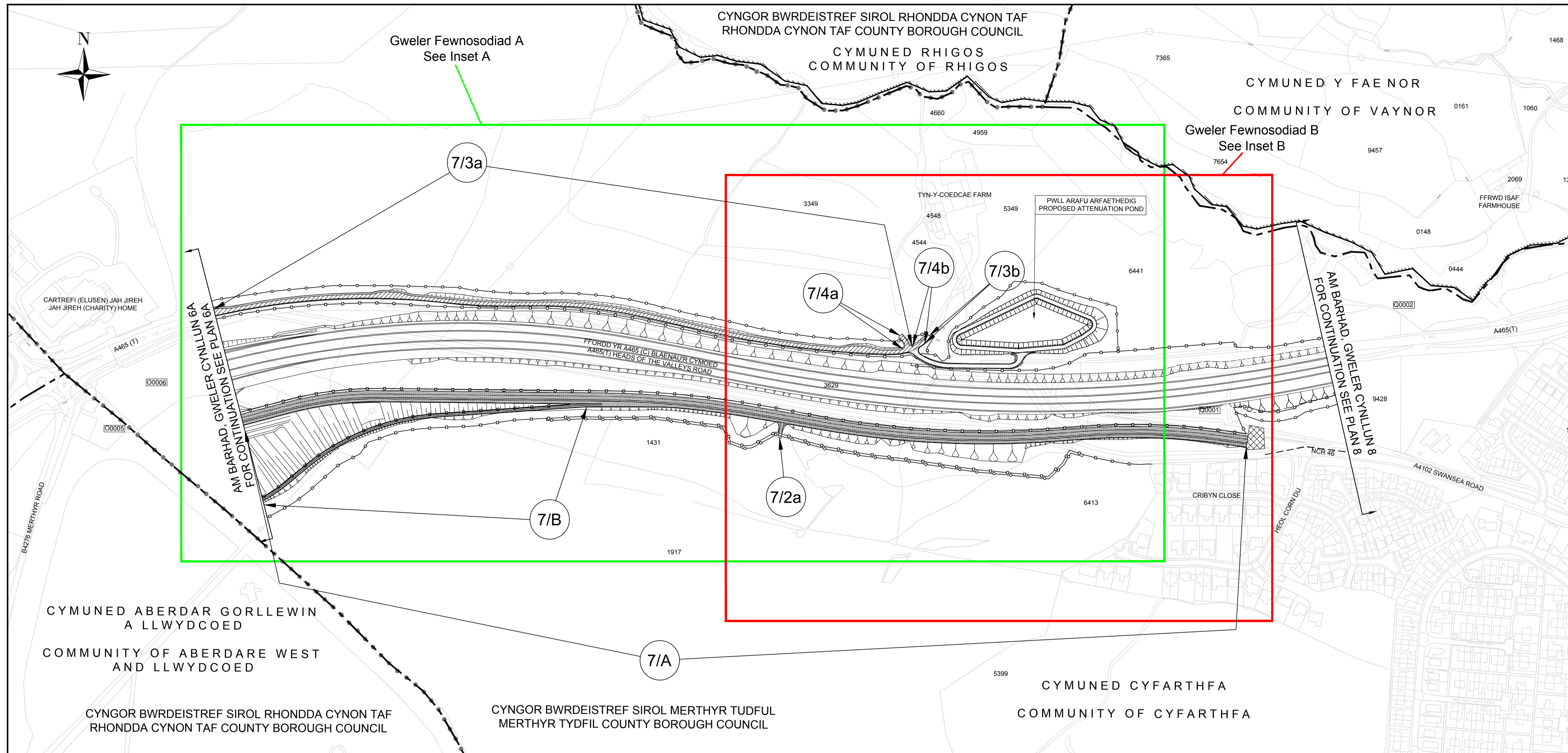
Mewnosodiad B.1 Graddfa 1:1250
Inset B.1 Scale 1:1250



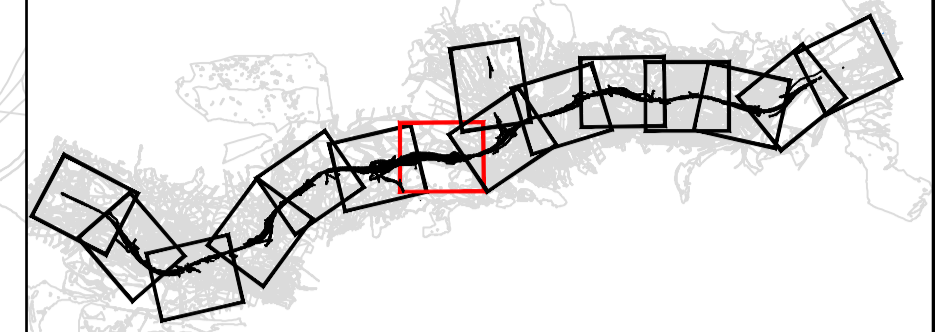
Mewnosodiad B.2 Graddfa 1:1250
Inset B.2 Scale 1:1250

GORCHYMYN CEFNFFORDD CASTELL-NEDD
I'R FENNI (YR A465) (DEULI O'R FENNI I
HIRWAUN A'R FFYRDD YMUNO AC YMADAEL)
A CHEFNFFORDD MAN I'R DWYRAIN O
ABERCYNON I FAN I'R DWYRAIN O DDOWLAI
(YR A4060) A CHEFNFFORDD CAERDYDD I
LANCONWY (YR A470) (FFYRDD CYSYLLTU)
(DOWLAI TOP I HIRWAUN) (FFYRDD YMYL)
2019 (AMRYWIO) 2020

THE NEATH TO ABERGAVENNY TRUNK ROAD
(A465) (ABERGAVENNY TO HIRWAUN
DUALLING AND SLIP ROADS) AND EAST OF
ABERCYNON TO EAST OF DOWLAI TRUNK
ROAD (A4060) AND CARDIFF TO GLAN
CONWY TRUNK ROAD (A470) (CONNECTING
ROADS) (DOWLAI TOP TO HIRWAUN) (SIDE
ROADS) ORDER 2019 (VARIATION) ORDER
2020



**CYNLLUN O'R LLEOLIAD:
LOCATION PLAN:**



**NODIADAU ER GWYBODAETH:
NOTES FOR INFORMATION:**

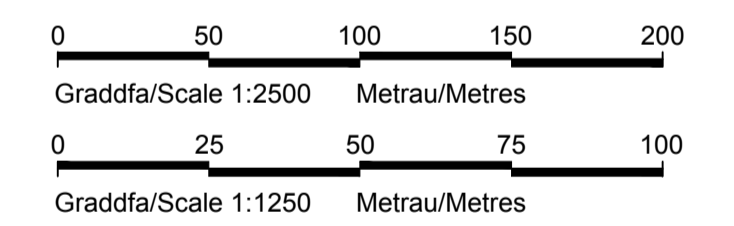
- 0038 Rhif Caeau'r Arolwg Ordnans
Ordnance Survey Field Numbers
- 00003 Rhifau caeau/tiroedd caeedig penodol i'r cynllun
Field/Enclosure numbers specific to scheme
- Ffin y Cyngor Sir
County Council Boundary
- Ffin Parc Cenedlaethol Bannau Brycheiniog
Brecon Beacons National Park Boundary
- Ffin Cyngor Tref a Chymuned
Town and Community Council Boundary
- Ffin Tir Comin
Common Land Boundary
- Ffens Ffin Briffordd
Highway Boundary Fencing
- Ffens Ffin Heblaw'r Briffordd
Non-Highway Boundary Fencing
- Hawliau Tramwy Cyhoeddus
Public Rights of Way

**LLWYBR Y GEFNFFORDD NEWYDD:
ROUTE OF NEW TRUNK ROAD:**

- Llwybr y gefnffordd newydd ar glawdd
Route of new trunk road on embankment
- Llwybr y gefnffordd newydd mewn cloddiau
Route of new trunk road in cutting

**ALLWEDD:
KEY:**

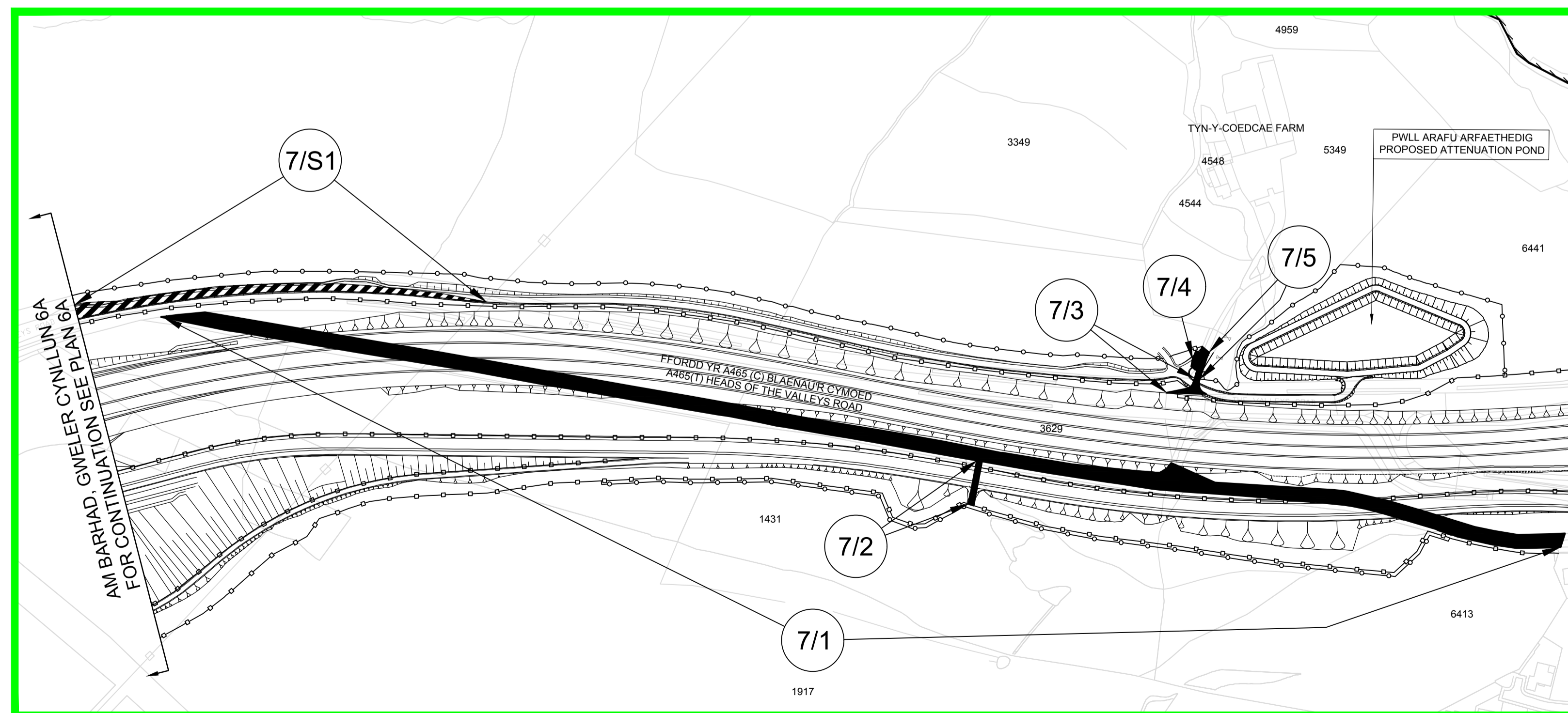
- A465 (T) Y gefnffordd bresenol
Existing trunk road
- Prifffordd newydd
New highway
- Prifffordd i'w gwella
Highway to be improved
- Prifffordd yn cael ei chau
Highway to be stopped up
- Mynedfa breifat newydd
New private means of access
- Mynedfa breifat i'w chau i fyny
Private means of access to be stopped up
- Prifffordd Dros Dro
Temporary Highway
- Cau Prifffordd Dros Dro
Temporary Highway Closure



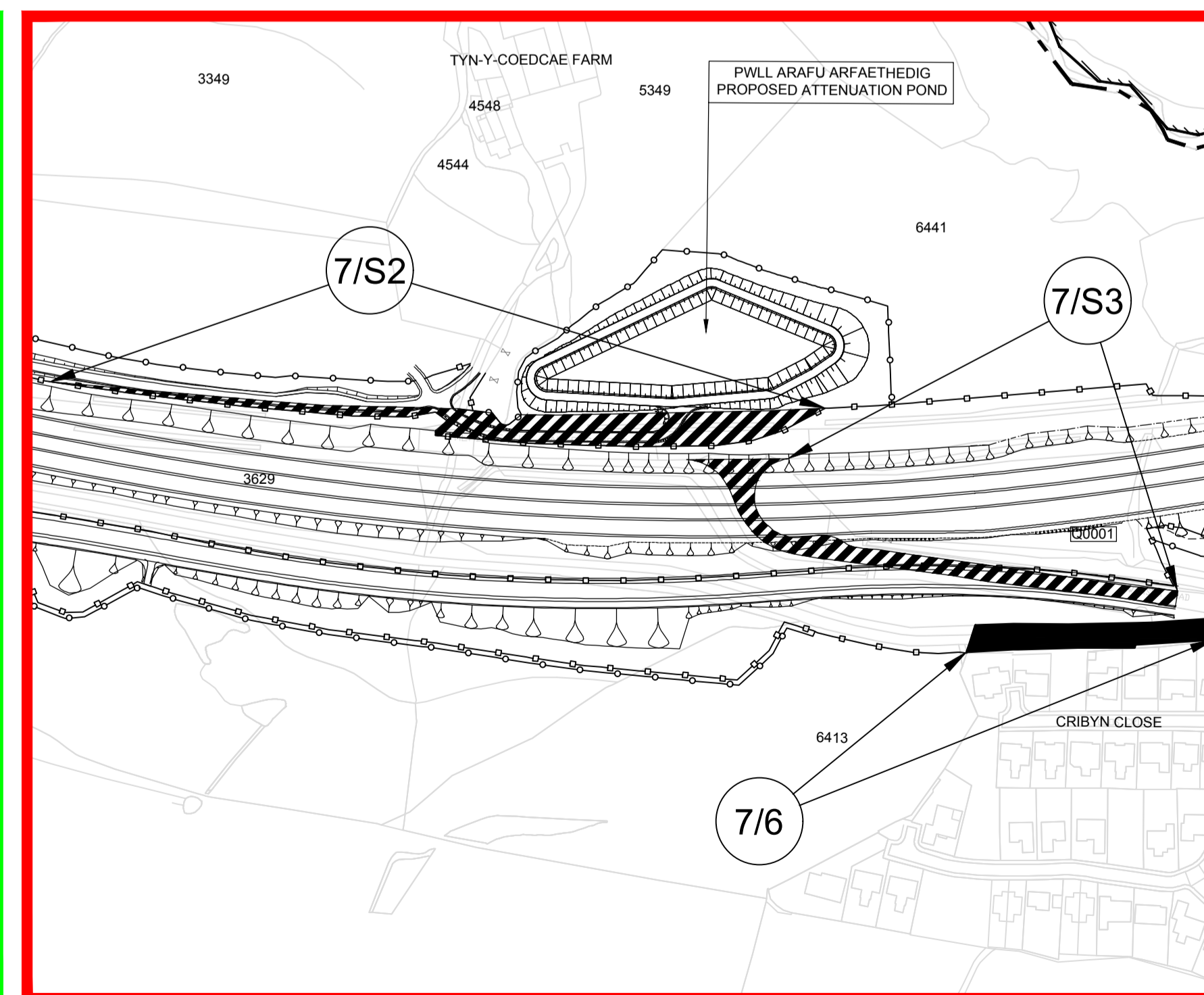
© Hawlfraint a hawliau cronfa ddata'i Goron 2020.
Rhif Trwydded yr Arolwg Ordnans 0100031673. Llwodraeth Cymru.
© Crown Copyright and database right 2020.
Ordnance Survey 0100031673. Welsh Government.

GORCHYMYN CEFNFFORDD CASTELL-NEDD I'R FENNI (YR A465) (DEULI O'R FENNI I HIRWAUN A'R FFYRDD YMUNO AC YMADAEL) A CHEFNFFORDD MAN I'R DWYRAIN O ABERCYNON I FAN I'R DWYRAIN O DDOWLAIS (YR A4060) A CHEFNFFORDD CAERDYDD I LANCONWY (YR A470) (FFYRDD CYSYLLTU) (DOWLAIS TOP I HIRWAUN) (FFYRDD YMYL) 2019 (AMRYWIO) 2020

THE NEATH TO ABERGAVENNY TRUNK ROAD (A465) (ABERGAVENNY TO HIRWAUN DUALLING AND SLIP ROADS) AND EAST OF ABERCYNON TO EAST OF DOWLAIS TRUNK ROAD (A4060) AND CARDIFF TO GLAN CONWY TRUNK ROAD (A470) (CONNECTING ROADS) (DOWLAIS TOP TO HIRWAUN) (SIDE ROADS) ORDER 2019 (VARIATION) ORDER 2020

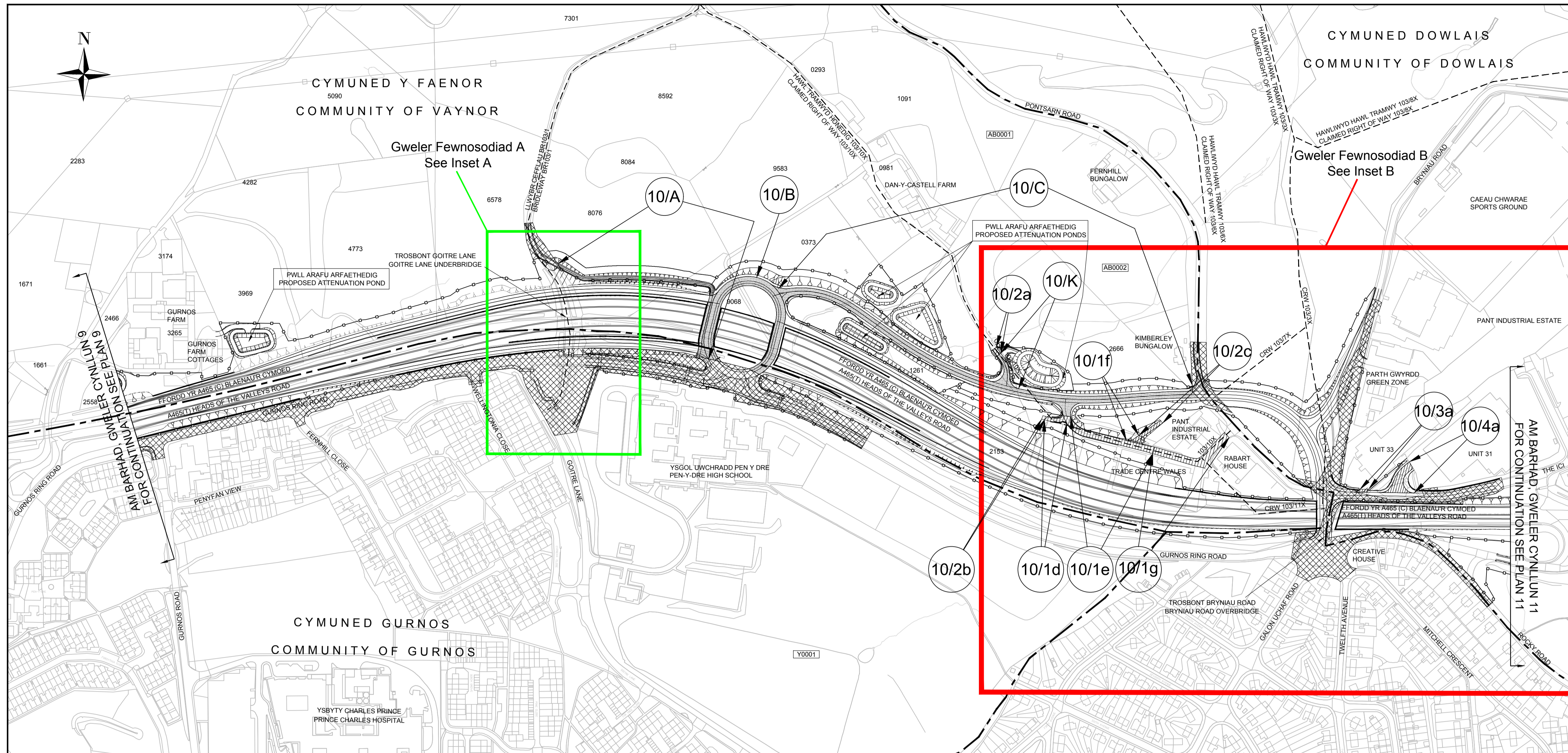


Mewnodiad A Graddfa 1:2500
Inset A Scale 1:2500

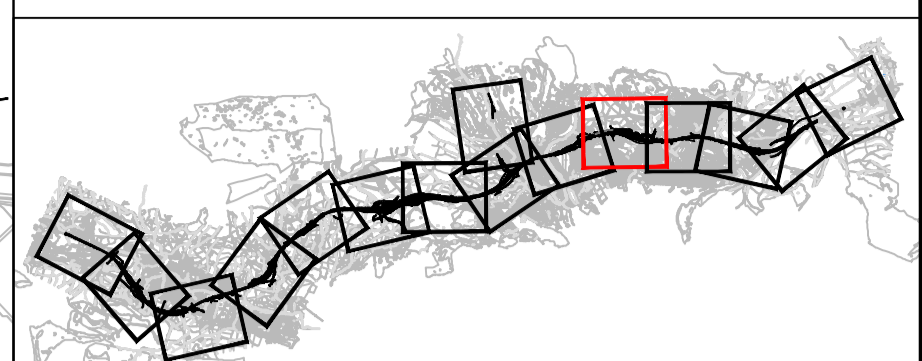


Mewnodiad B Graddfa 1:2500
Inset B Scale 1:2500

**CYNLLUN SAFLE 7A
SITE PLAN 7A**



**CYNLLUN O'R LLEOLIAD:
LOCATION PLAN:**



**NODIADAU ER GWYBODAETH:
NOTES FOR INFORMATION:**

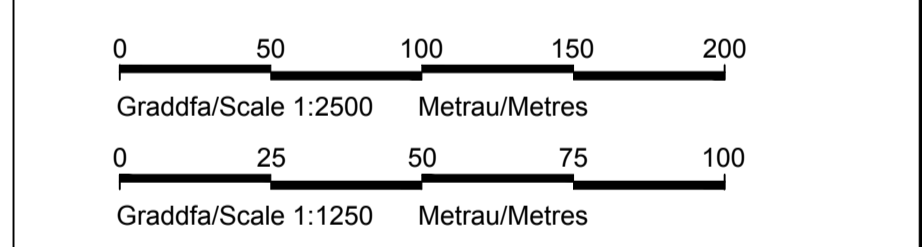
- 0038 Rhif Caeau'r Arolwg Ordnans
Ordnance Survey Field Numbers
- C0003 Rhifau caeau/tiroedd caeedig penodol i'r cynllun
Field/Enclosure numbers specific to scheme
- Ffin y Cyngor Sir
County Council Boundary
- Ffin Parc Cenedlaethol Bannau Brycheiniog
Brecon Beacons National Park Boundary
- Ffin Cynghor Tref a Chymuned
Town and Community Council Boundary
- Ffin Tir Comin
Common Land Boundary
- Flens Ffin Briffordd
Highway Boundary Fencing
- Flens Ffin Heblaw'r Briffordd
Non-Highway Boundary Fencing
- Hawliau Tramwy Cyhoeddus
Public Rights of Way

**LLWYBR Y GEFNFFORDD NEWYDD:
ROUTE OF NEW TRUNK ROAD:**

- Llwybr y gefnffordd newydd ar glawdd
Route of new trunk road on embankment
- Llwybr y gefnffordd newydd mewn cloddidd
Route of new trunk road in cutting

**ALLWEDD:
KEY:**

- A465 (T) Y gefnffordd bresenol
Existing trunk road
- Priffordd newydd
New highway
- Priffordd i'w gwella
Highway to be improved
- Priffordd yn cael ei chau
Highway to be stopped up
- Mynedfa breifat newydd
New private means of access
- Mynedfa breifat i'w chau i fyny
Private means of access to be stopped up
- Priffordd Dros Dro
Temporary Highway
- Cau Priffordd Dros Dro
Temporary Highway Closure



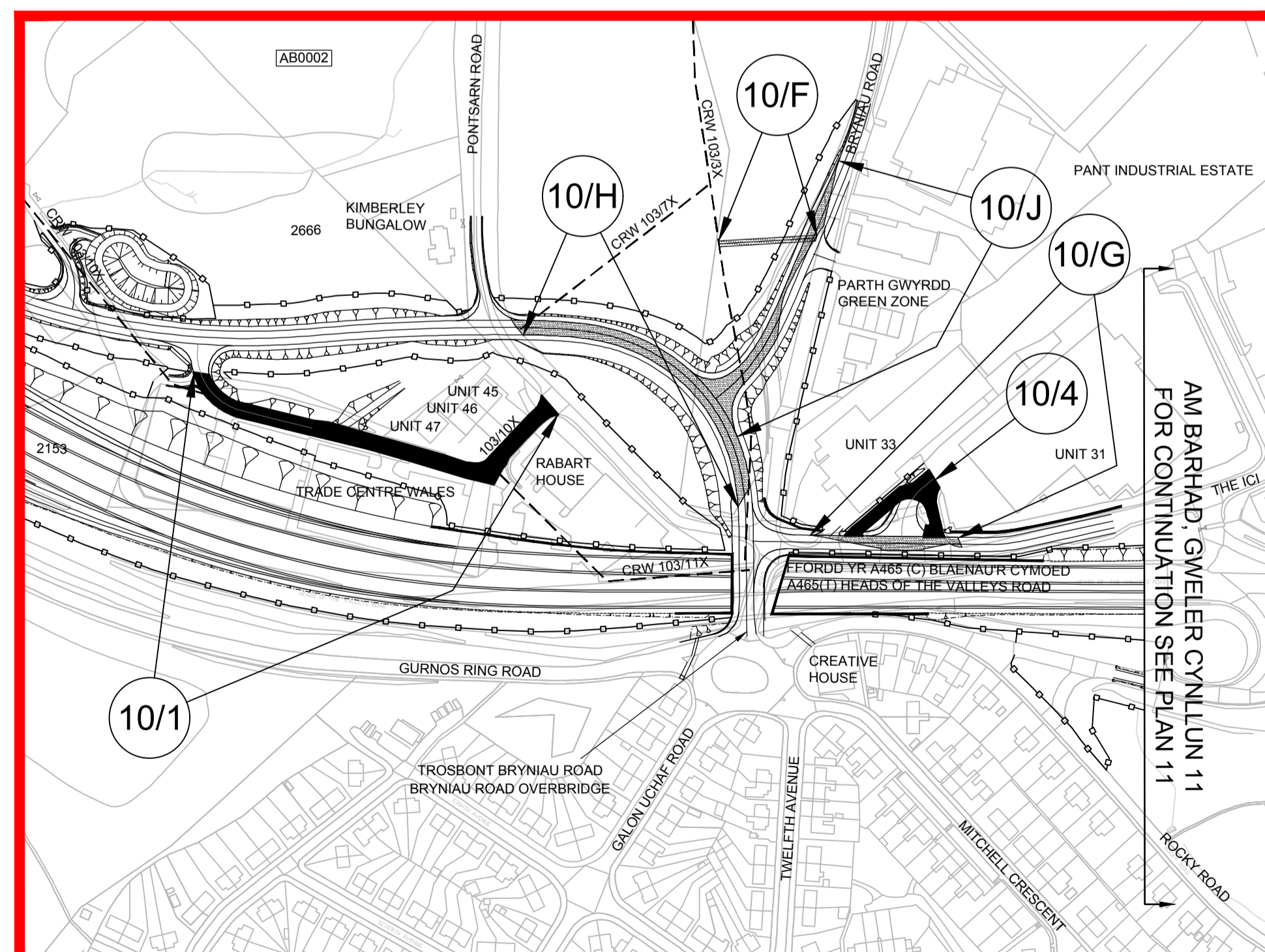
© Hawlfraint a hawliau cronfa ddata'i Goron 2020.
Rhif Trwydded yr Arolwg Ordnans 0100031673. Lliwodraeth Cymru.
© Crown Copyright and database right 2020.
Ordnance Survey 0100031673. Welsh Government.

**GORCHYMYN CEFNFFORDD CASTELL-NEDD
I'R FENNI (YR A465) (DEUOLI O'R FENNI I
HIRWAUN A'R FFYRDD YMUNO AC YMADAEL)
A CHEFNFFORDD MAN I'R DWYRAIN O
ABERCYNON I FAN I'R DWYRAIN O DDOWLAI
(YR A4060) A CHEFNFFORDD CAERDYDD I
LANCONWY (YR A470) (FFYRDD CYSYLLTU)
(DOWLAIS TOP I HIRWAUN) (FFYRDD YMYL)
2019 (AMRYWIO) 2020**

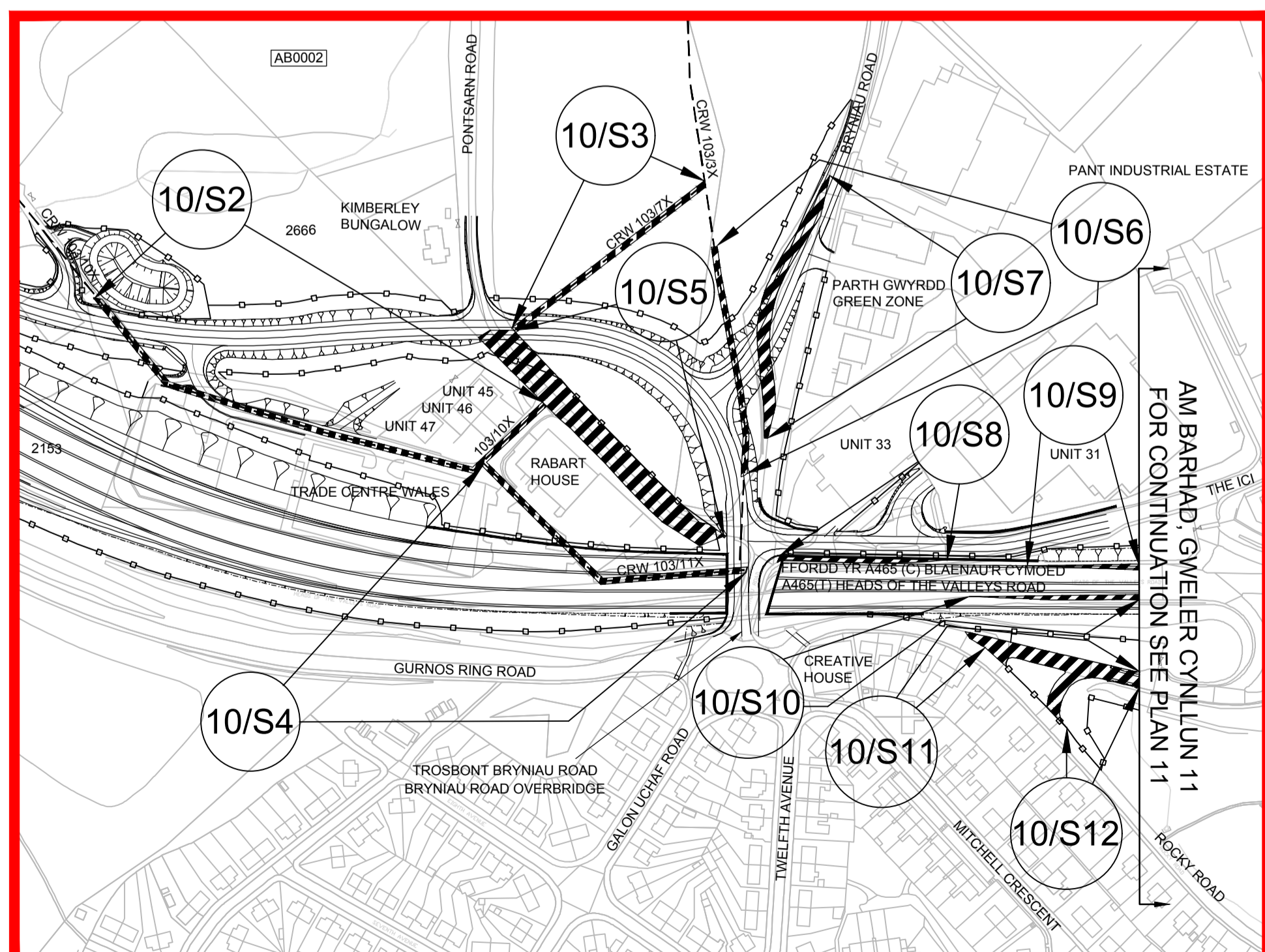
**THE NEATH TO ABERGAVENNY TRUNK ROAD
(A465) (ABERGAVENNY TO HIRWAUN
DUALLING AND SLIP ROADS) AND EAST OF
ABERCYNON TO EAST OF DOWLAIS TRUNK
ROAD (A4060) AND CARDIFF TO GLAN
CONWY TRUNK ROAD (A470) (CONNECTING
ROADS) (DOWLAIS TOP TO HIRWAUN) (SIDE
ROADS) ORDER 2019 (VARIATION) ORDER
2020**



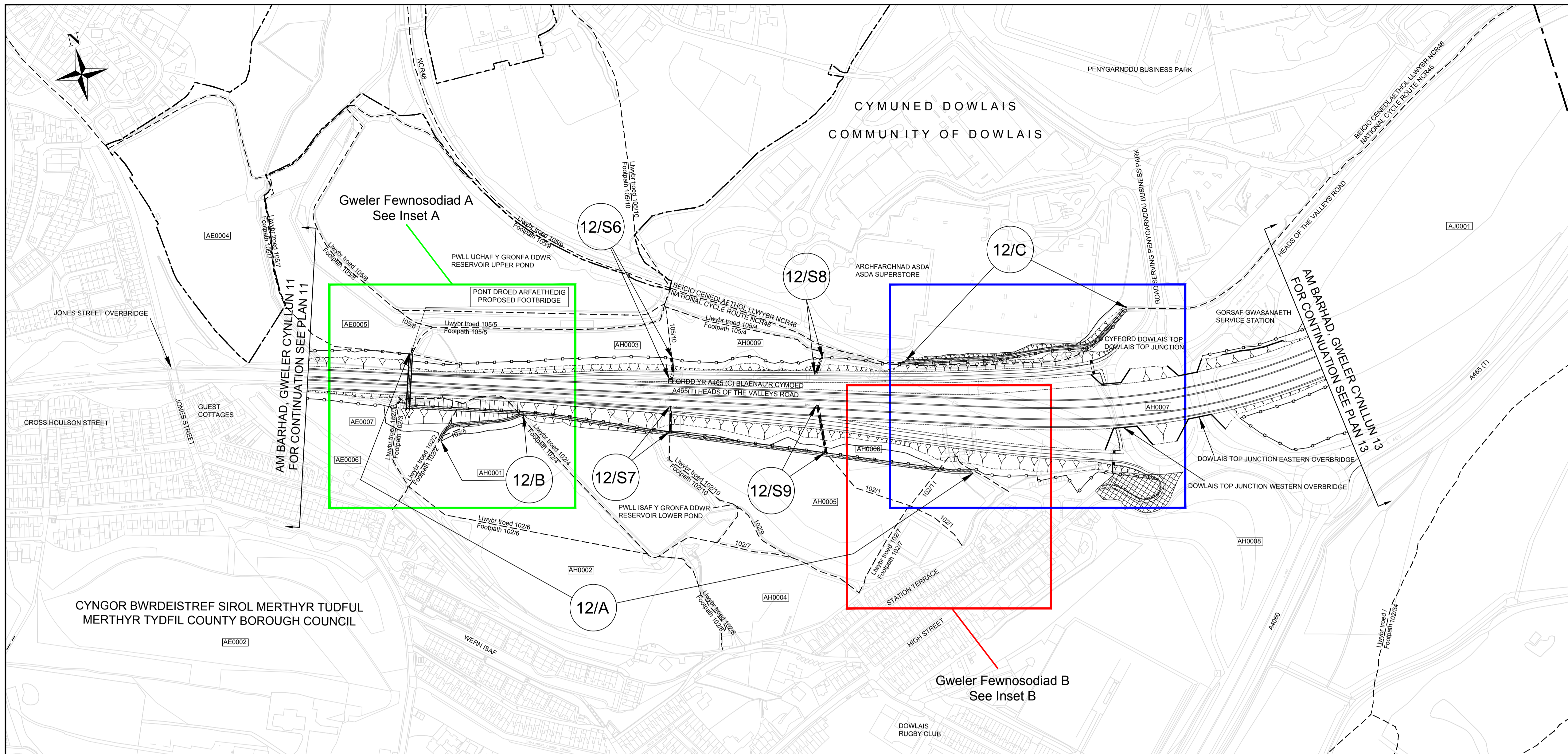
Mewnosodiad A Graddfa 1:1250
Inset A Scale 1:1250



Mewnosodiad B Graddfa 1:2500
Inset B Scale 1:2500



Mewnosodiad C Graddfa 1:2500
Inset C Scale 1:2500



**CYNLLUN O'R LLEOLIAD:
LOCATION PLAN:**



**NODIADAU ER GWYBODAETH:
NOTES FOR INFORMATION:**

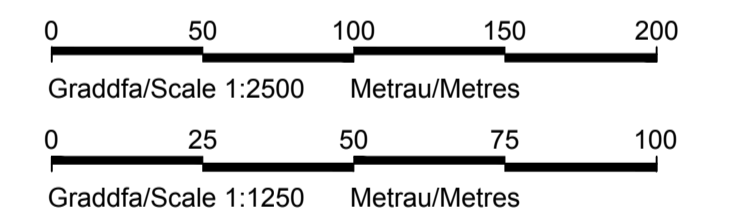
- 0038 Rhif Caeau'r Arolwg Ordnans
Ordnance Survey Field Numbers
- C0003 Rhifau caeau/tiroedd caeedig penodol i'r cynllun
Field/Enclosure numbers specific to scheme
- Ffin y Cyngor Sir
County Council Boundary
- Ffin Parc Cenedlaethol Bannau Brycheiniog
Brecon Beacons National Park Boundary
- Ffin Cyngor Tref a Chymuned
Town and Community Council Boundary
- Ffin Tir Comin
Common Land Boundary
- Flens Ffin Briffordd
Highway Boundary Fencing
- Flens Ffin Heblaw'r Briffordd
Non-Highway Boundary Fencing
- Hawliau Tramwy Cyhoeddus
Public Rights of Way

**LLWYBR Y GEFNFFORDD NEWYDD:
ROUTE OF NEW TRUNK ROAD:**

- Llwybr y gefnffordd
Route of new trunk road on embankment
- Llwybr y gefnffordd
Route of new trunk road in cutting

**ALLWEDD:
KEY:**

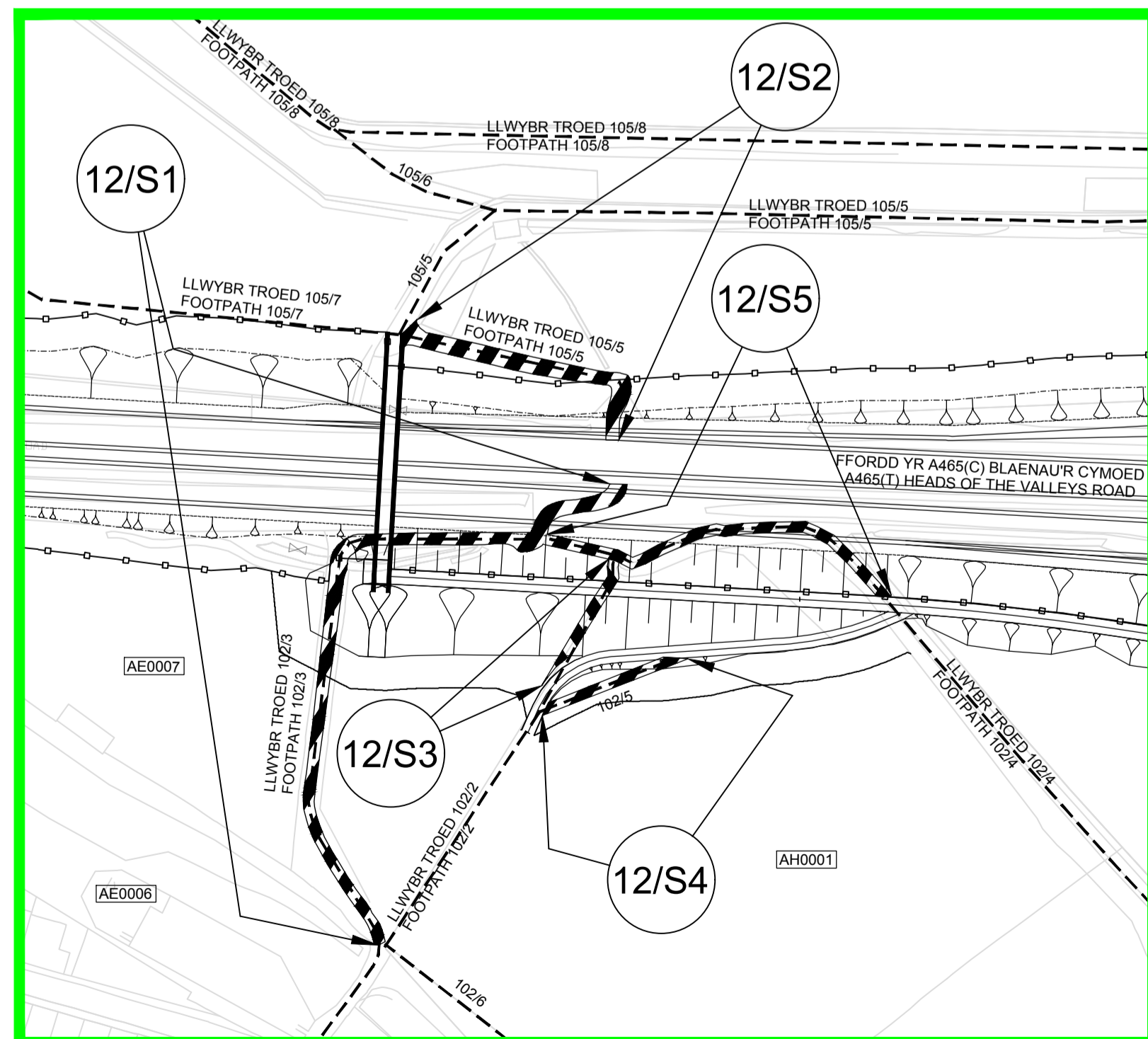
- A465 (T) Y gefnffordd bresenol
Existing trunk road
- Priffordd newydd
New highway
- Priffordd i'w gwella
Highway to be improved
- Priffordd yn cael ei chau
Highway to be stopped up
- Mynedfa breifat newydd
New private means of access
- Mynedfa breifat i'w chau i fyny
Private means of access to be stopped up
- Priffordd Dros Dro
Temporary Highway
- Cau Priffordd Dros Dro
Temporary Highway Closure



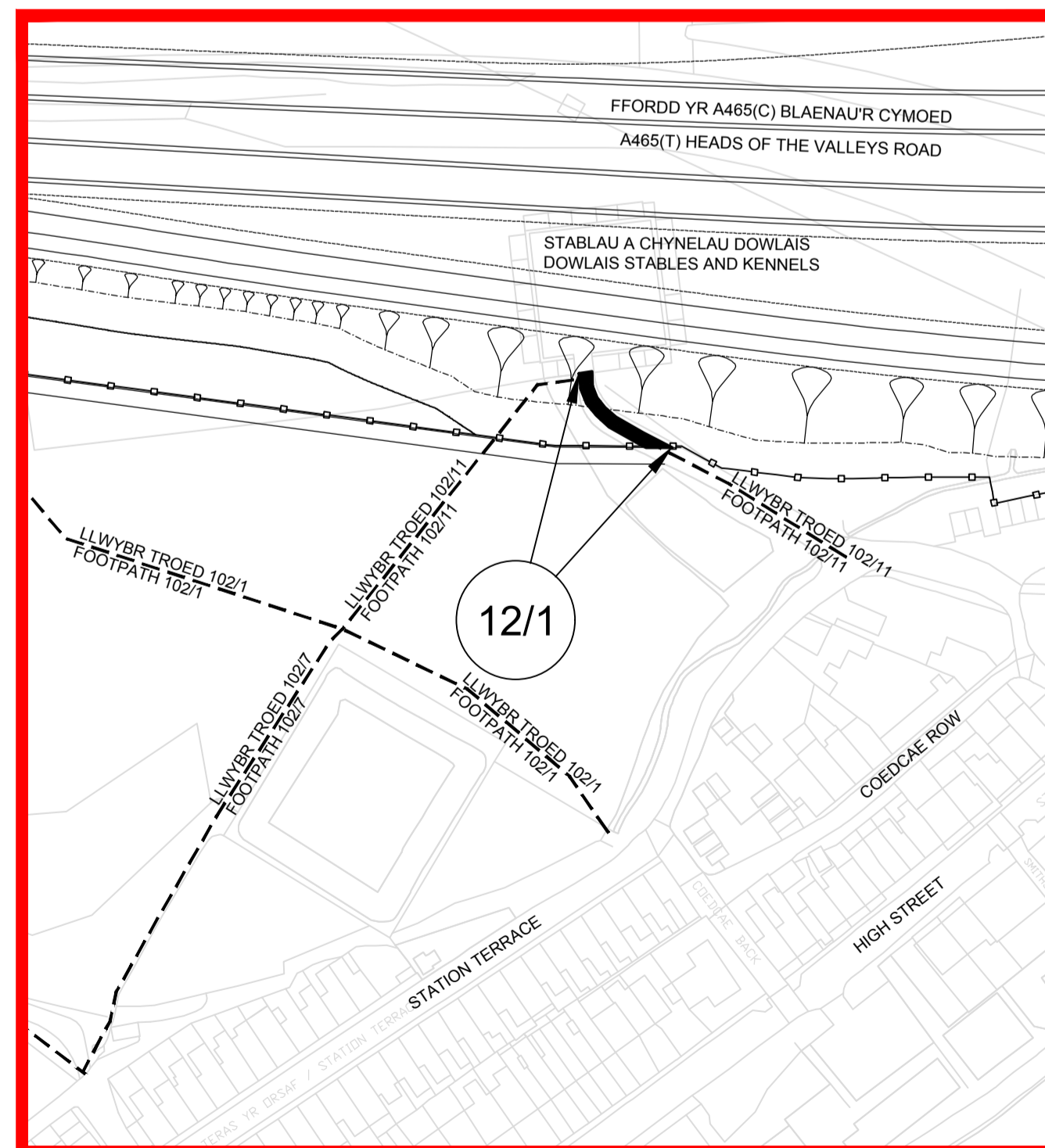
© Hawlfraint a hawliau cronfa ddalata' Goron 2020.
Rhif Trwydded yr Arolwg Ordnans 0100031673. Llwodraeth Cymru.
© Crown Copyright and database right 2020.
Ordnance Survey 0100031673. Welsh Government.

**GORCHYMYN CEFNFFORDD CASTELL-NEDD
I'R FENNI (YR A465) (DEUOLI O'R FENNI I
HIRWAUN A'R FFYRDD YMUNO AC YMADAEL)
A CHEFNFFORDD MAN I'R DWYRAIN O
ABERCYNON I FAN I'R DWYRAIN O DOWLAIS
(YR A4060) A CHEFNFFORDD CAERDYDD I
LANCONWY (YR A470) (FFYRDD CYSYLLTU)
(DOWLAIS TOP I HIRWAUN) (FFYRDD YMYL)
2019 (AMRYWIO) 2020**

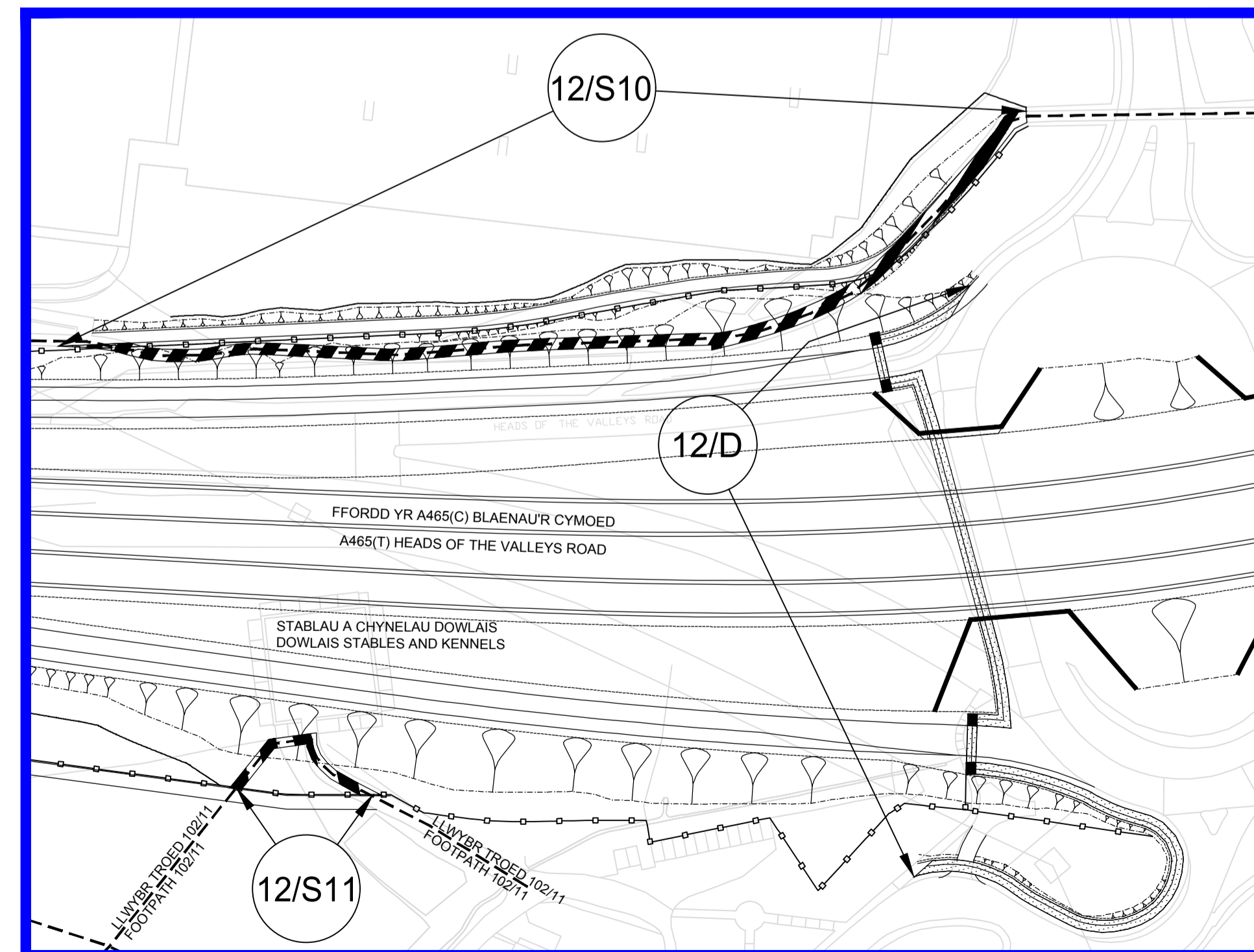
**THE NEATH TO ABERGAVENNY TRUNK ROAD
(A465) (ABERGAVENNY TO HIRWAUN
DUALLING AND SLIP ROADS) AND EAST OF
ABERCYNON TO EAST OF DOWLAIS TRUNK
ROAD (A4060) AND CARDIFF TO GLAN
CONWY TRUNK ROAD (A470) (CONNECTING
ROADS) (DOWLAIS TOP TO HIRWAUN) (SIDE
ROADS) ORDER 2019 (VARIATION) ORDER
2020**



Mewnodiad A Graddfa 1:1250
Inset A Scale 1:1250



Mewnodiad B Graddfa 1:1250
Inset B Scale 1:1250



Mewnodiad B Graddfa 1:1250
Inset B Scale 1:1250